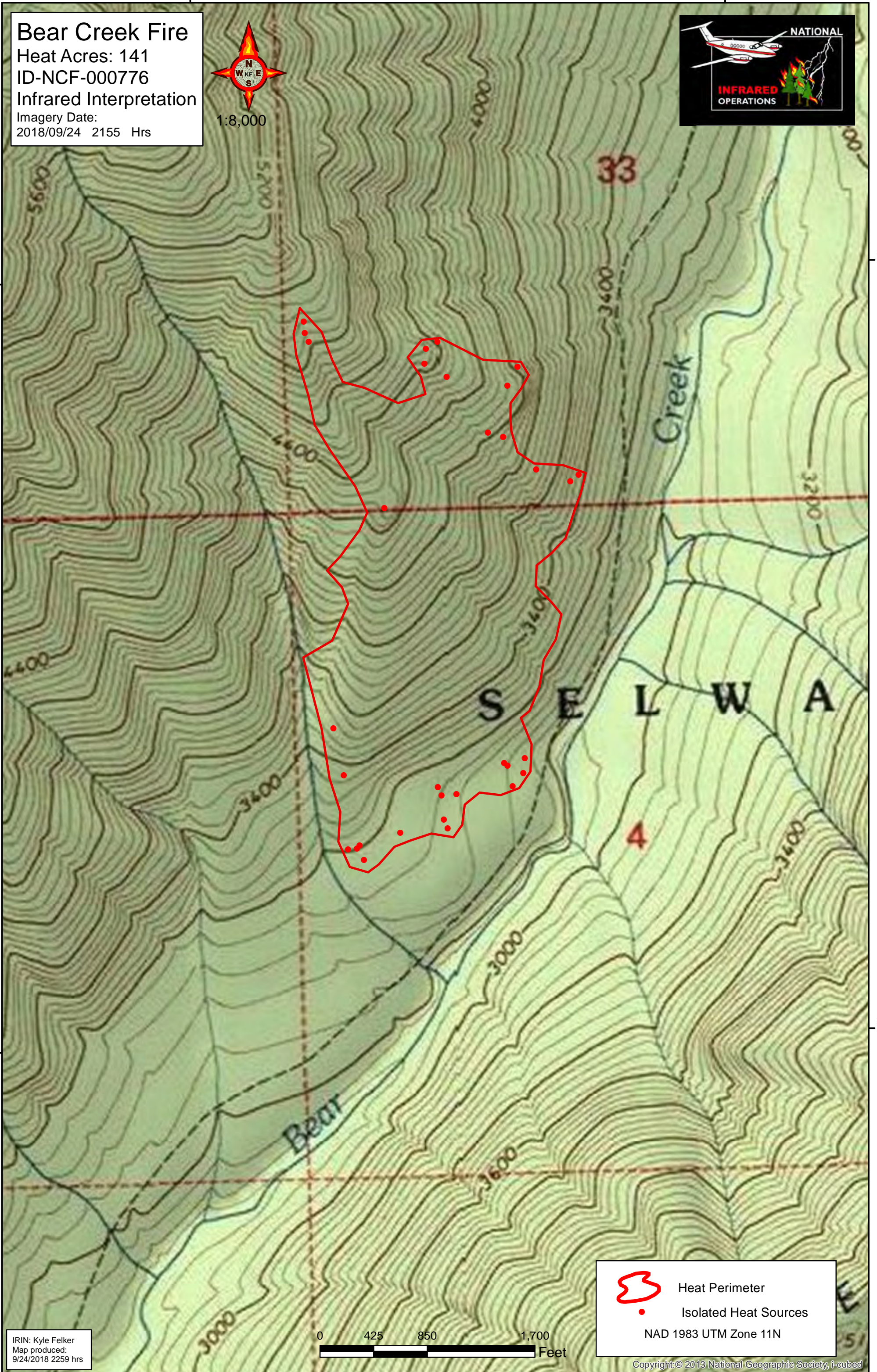





Bear Creek Fire
Heat Acres: 141
ID-NCF-000776
Infrared Interpretation
Imagery Date:
2018/09/24 2155 Hrs



 Heat Perimeter
 Isolated Heat Sources
NAD 1983 UTM Zone 11N



IRIN: Kyle Felker
Map produced:
9/24/2018 2259 hrs