

114°44'0"W

114°43'30"W

114°43'0"W

46°4'0"N

46°4'0"N

46°3'30"N

46°3'30"N

46°3'0"N






46°3'0"N

114°44'0"W

114°43'30"W

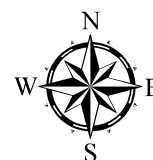
114°43'0"W

Source: Esri, DigitalGlobe, GeoEye, Earthstar Geographics, CNES/Airbus DS, USDA, USGS, AeroGRID, IGN, and the GIS User Community

-  Heat Perimeter
-  Intense Heat
-  Scattered Heat
-  Isolated Heat Sources
-  Previous Heat Perimeter

NAD 1983 UTM Zone 11

# Bear Creek ID-NCF-000776 Infrared Heat Sources



IR Interpreter: Buck Buchanan  
 Interpreted Acres: 260  
 Date: 09/28/2018  
 Time Imagery Received: 2350 hrs. MDT

