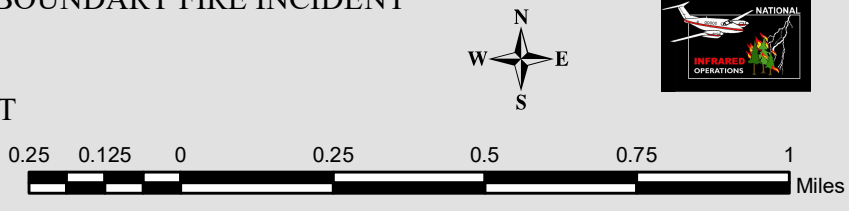

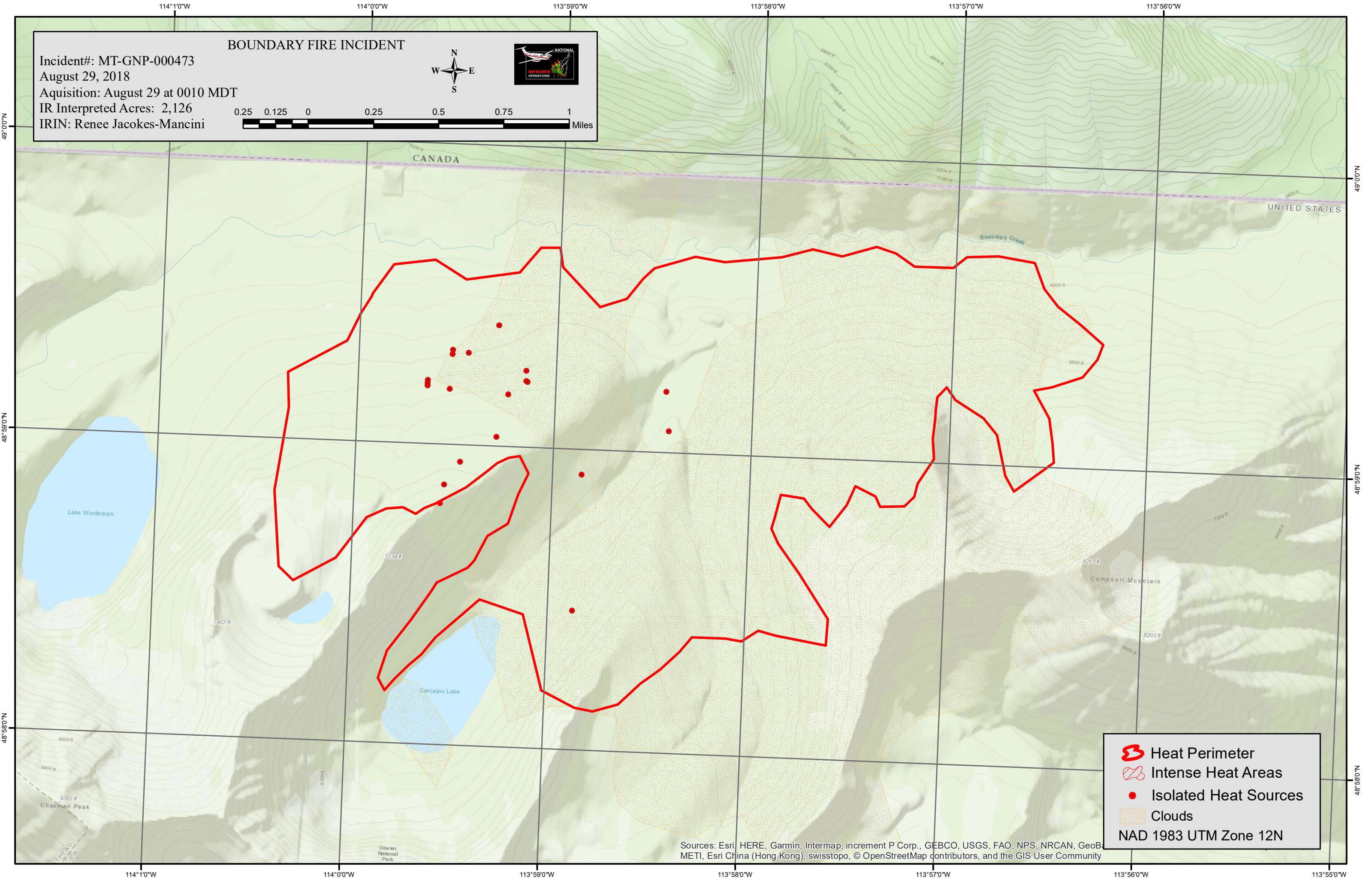






**BOUNDARY FIRE INCIDENT**

Incident#: MT-GNP-000473  
 August 29, 2018  
 Aquisition: August 29 at 0010 MDT  
 IR Interpreted Acres: 2,126  
 IRIN: Renee Jacokes-Mancini



0.25 0.125 0 0.25 0.5 0.75 1 Miles

-  Heat Perimeter
-  Intense Heat Areas
-  Isolated Heat Sources
-  Clouds

NAD 1983 UTM Zone 12N

Sources: Esri, HERE, Garmin, Intermap, increment P Corp., GEBCO, USGS, FAO, NPS, NRCAN, GeoB, METI, Esri China (Hong Kong), swisstopo, © OpenStreetMap contributors, and the GIS User Community