

114°10'W

114°00'W

113°59'0"W

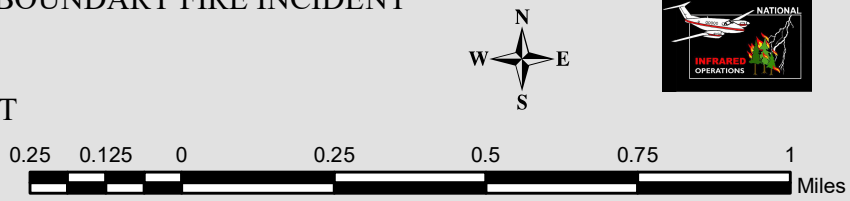
113°58'0"W

113°57'0"W


113°56'0"W

BOUNDARY FIRE INCIDENT

Incident#: MT-GNP-000473
 August 30, 2018
 Aquisition: August 29 at 2349 MDT
 IR Interpreted Acres: 2,127
 IRIN: Renee Jacokes-Mancini



0.25 0.125 0 0.25 0.5 0.75 1 Miles



49°00'N

49°00'N

48°59'0"N

48°59'0"N

48°58'0"N

48°58'0"N

114°10'W





114°00'W

113°59'0"W

113°58'0"W

113°57'0"W

113°56'0"W

 Heat Perimeter
 Intense Heat Areas
 Isolated Heat Sources
 Clouds

NAD 1983 UTM Zone 12N

Content may not reflect National Geographic's current map policy. Sources: National Geographic, Esri, © NRCAN, GEBCO, NOAA, Increment P Corp., Source: Esri, DigitalGlobe, GeoEye, Earthstar Geographics, the GIS User Community