




114°10'W 114°00'W 113°59'W 113°58'W 113°57'W 113°56'W





**BOUNDARY FIRE INCIDENT**

Incident#: MT-GNP-000473  
 September 2, 2018  
 Aquisition: September 2 at 0103 MDT  
 IR Interpreted Acres: 2,084  
 IRIN: Renee Jacokes-Mancini

113°56'23.48"W 48°59'47.622"N

113°56'13.218"W 48°59'28.987"N

-  Heat Perimeter
-  Intense Heat Areas
-  Scattered Heat Areas
-  Isolated Heat Sources

NAD 1983 UTM Zone 12N

Sources: Esri, HERE, Garmin, Intermap, increment P Corp., GEBCO, USGS, FAO, NPS, MRCAN, GeoBas, METI, Esri China (Hong Kong), swisstopo, © OpenStreetMap contributors, and the GIS User Community, Geographis, CNES/Airbus DS, USDA, USGS, AeroGRID, IGN, and the GIS User Community

114°10'W 114°00'W 113°59'W 113°58'W 113°57'W 113°56'W

49°00'N 48°59'00"N 48°58'00"N

49°00'N 48°59'00"N 48°58'00"N