










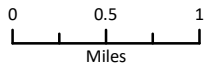


9/2/2018

Boundary Fire Public Information

- | | | | |
|---|-------------------------------|---|------------------------------|
|  | Wildfire Daily Fire Perimeter |  | National Park Service |
|  | Closure Area |  | Canada / US Border |
|  | Continental Divide Trail |  | Waterton Lakes National Park |
|  | Trails | Canadian Provinces | |
|  | Rivers and Streams |  | Alberta |
|  | Waterbodies |  | British Columbia |



BOUNDARY (MT-GNP-473) 2,084 acres 9/2 @0100hrs

Coordinate System: NAD 1983 UTM Zone 12N
 Datum: North American 1983
 Prepared by: mgreenup
 9/2/2018 0541 hrs