

9/3/2018

WHALE BUTTE MT-FNF-384
515 acres as of 09/02/18 @ 0100hrs

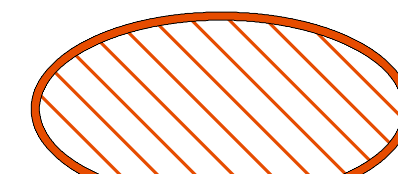


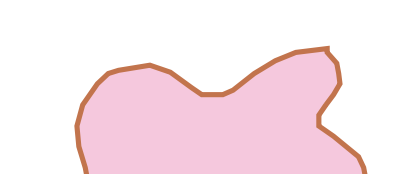
COAL RIDGE MT-FNF-377
280 acres (IR) as of 09/02/18 @ 0100hrs











BOUNDARY MT-GNP-473
1,709 acres as of 09/02/18 @ 1400hrs

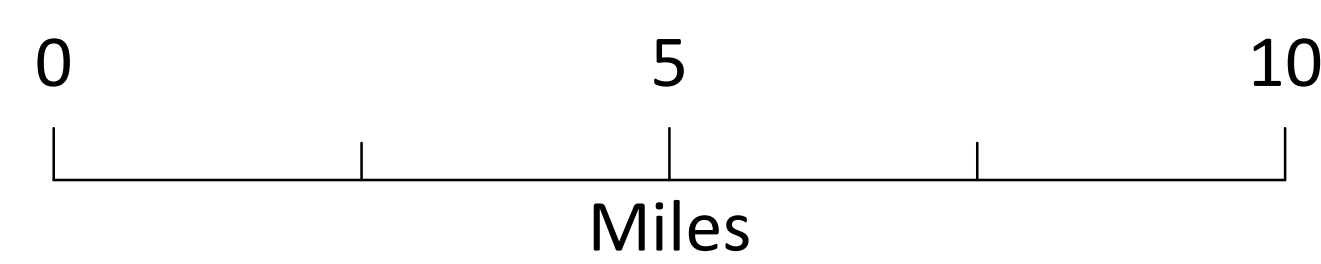
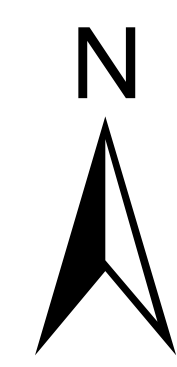
HOWE RIDGE MT-GNP-369
12,496 acres as of 09/02/18 @ 0100hrs

PAOLA RIDGE MT-FNF-374
776 acres (IR) as of 09/02/18 @ 0100hrs

Evacuation and Evacuation Warning Areas

-  Evacuation Area
-  Evacuation Warning Area
-  Closure Area
-  Wildfire Daily Fire Perimeter

-  National Park Service
-  Forest Service
-  State
-  Bureau of Indian Affairs
-  Private
-  Canada / US Border
- Canadian Provinces**
-  Alberta
-  British Columbia
-  Waterton Lakes National Park
-  Canadian First Nation



Coordinate System: NAD 1983 UTM Zone 12N
Datum: North American 1983
Prepared by: mgreenup
9/3/2018 0748 hrs

