












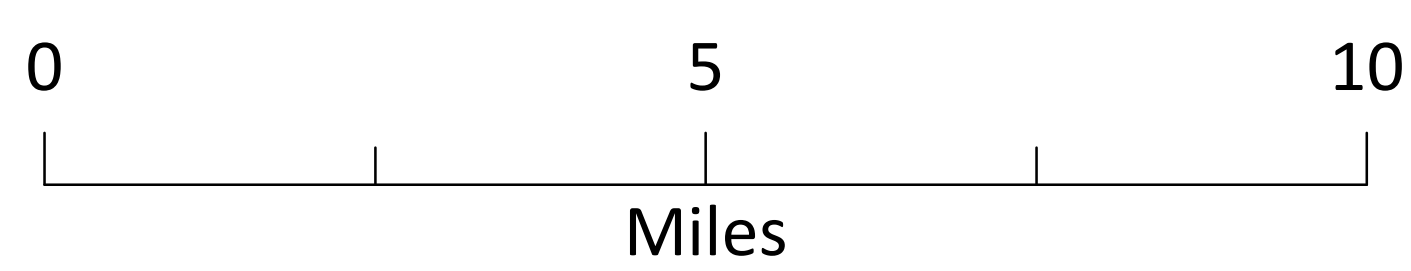



Public Information

Overview

- Boundary**
MT-GNP-000473
1,709 Acres
9/2 1400 Hrs
 - Howe Ridge**
MT-GNP-000369
12,496 Acres
9/2 0100 Hrs
 - Paola Ridge**
MT-FNF-000374
768 Acres
9/2 0100 Hrs
 - Coal Ridge**
MT-FNF-000377
280 Acres
9/2 0100 Hrs
 - Whale Butte**
MT-FNF-000384
515 Acres
9/2 0100 Hrs
- 9/3/2018

-  Wildfire Daily Fire Perimeter
-  Highways
-  Other Roads
-  National Park Service
-  Forest Service
-  State
-  Bureau of Indian Affairs
-  Private
-  Canada / US Border
-  Waterton Lakes National Park
-  Canadian First Nation
- Canadian Provinces**
 -  Alberta
 -  British Columbia



Coordinate System: NAD 1983 UTM Zone 12N
Datum: North American 1983
Prepared by: mgreenup
9/3/2018 0750 hrs

