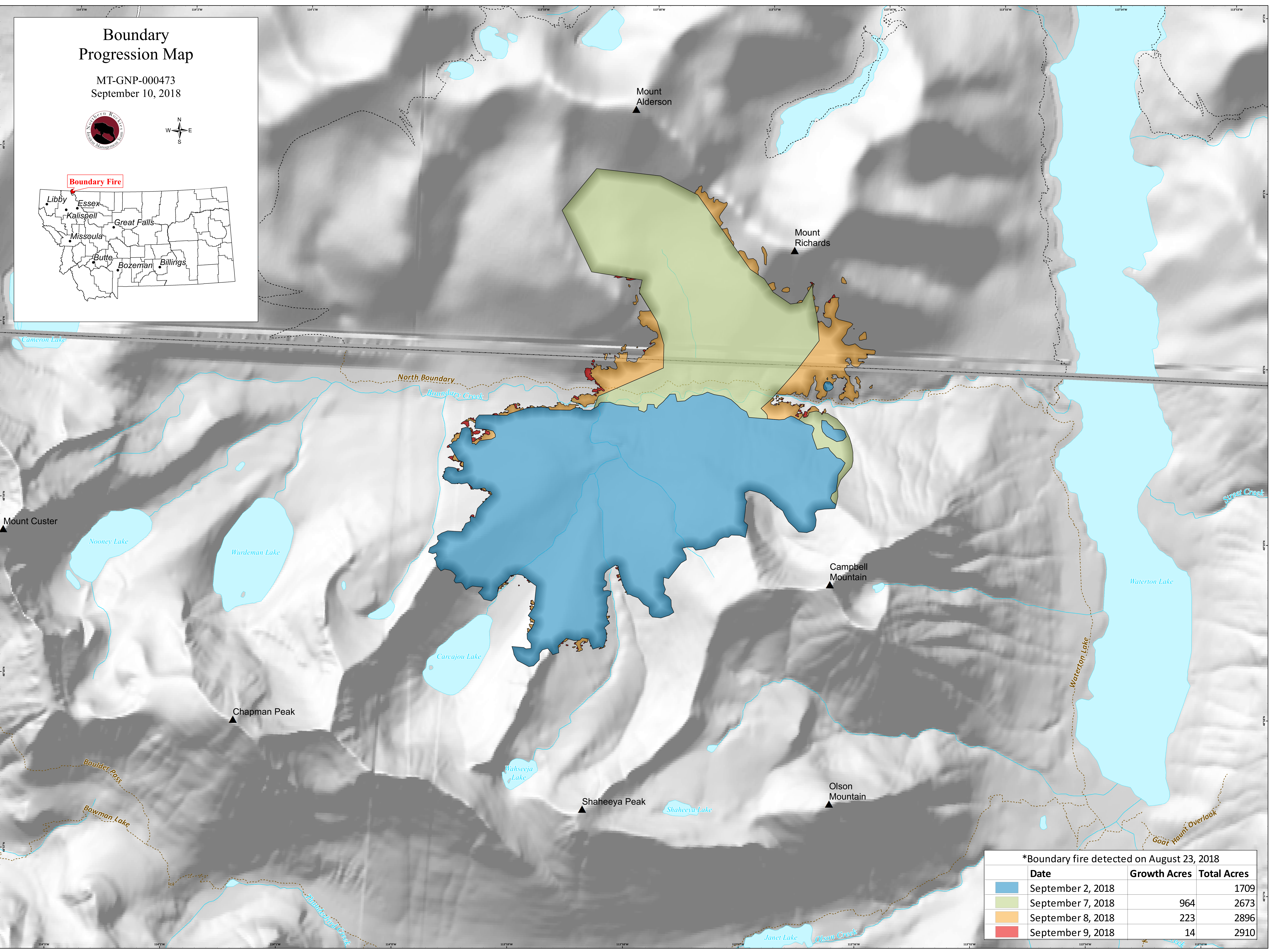
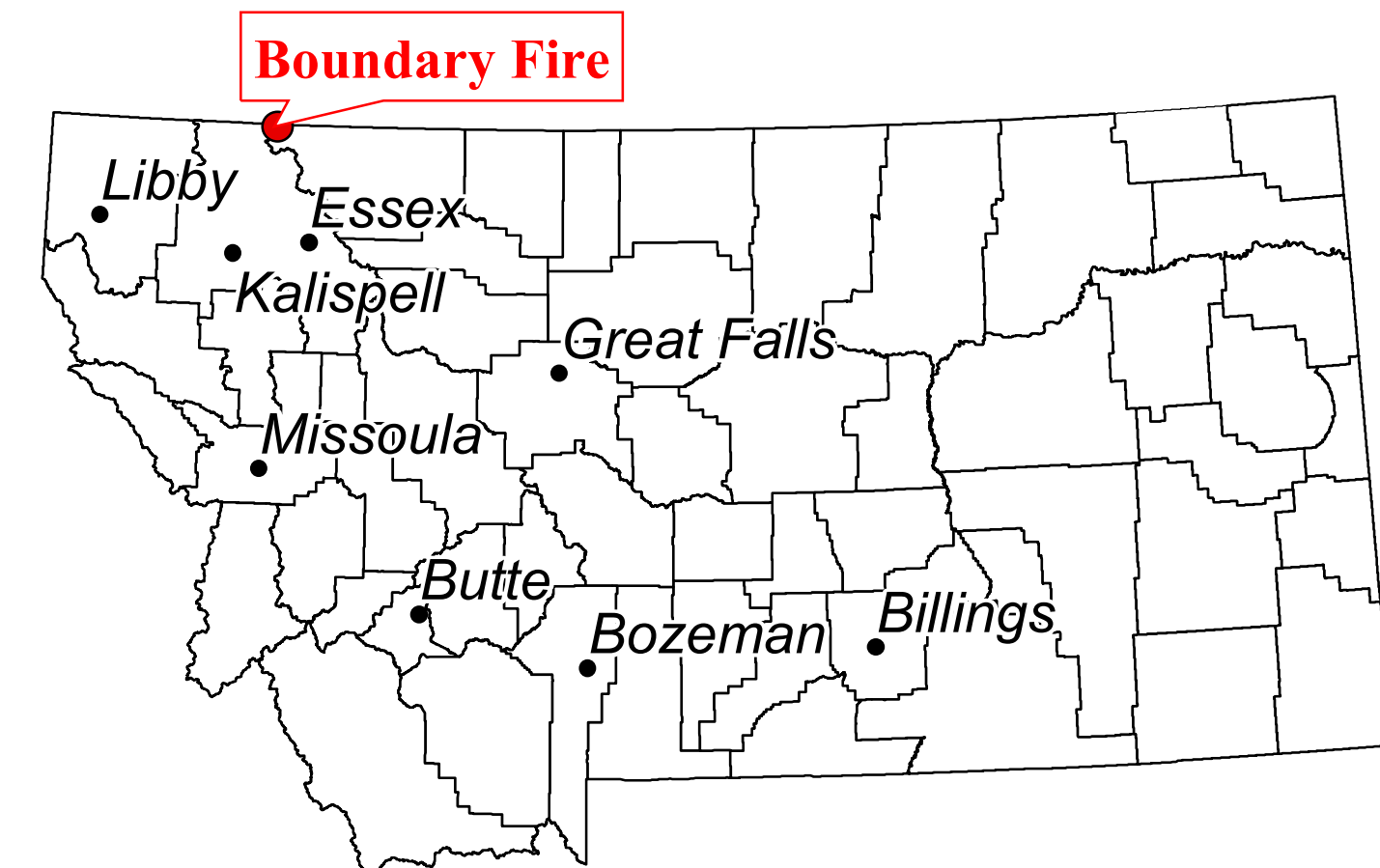
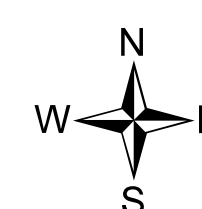


Boundary Progression Map

MT-GNP-000473
September 10, 2018



*Boundary fire detected on August 23, 2018

| Date | Growth Acres | Total Acres |
|-------------------|--------------|-------------|
| September 2, 2018 | | 1709 |
| September 7, 2018 | 964 | 2673 |
| September 8, 2018 | 223 | 2896 |
| September 9, 2018 | 14 | 2910 |