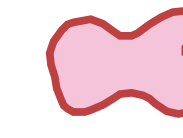














Public Information

Overview

- Boundary**
MT-GNP-000473
2,911 Acres
9/12 0400 Hrs
- Howe Ridge**
MT-GNP-000369
14,499 Acres
9/12 0400 Hrs
- Paola Ridge**
MT-FNF-000374
1,093 Acres
9/11 1900 Hrs
- Coal Ridge**
MT-FNF-000377
280 Acres
9/2 0100 Hrs
- Whale Butte**
MT-FNF-000384
515 Acres
9/11 2315 Hrs

September 13, 2018

-  Wildfire Daily Fire Perimeter
-  Highways
-  Other Roads
-  National Park Service
-  Forest Service
-  State
-  Bureau of Indian Affairs
-  Private
-  Canada / US Border
-  Waterton Lakes National Park
-  Canadian First Nation
- Canadian Provinces**
 -  Alberta
 -  British Columbia

