


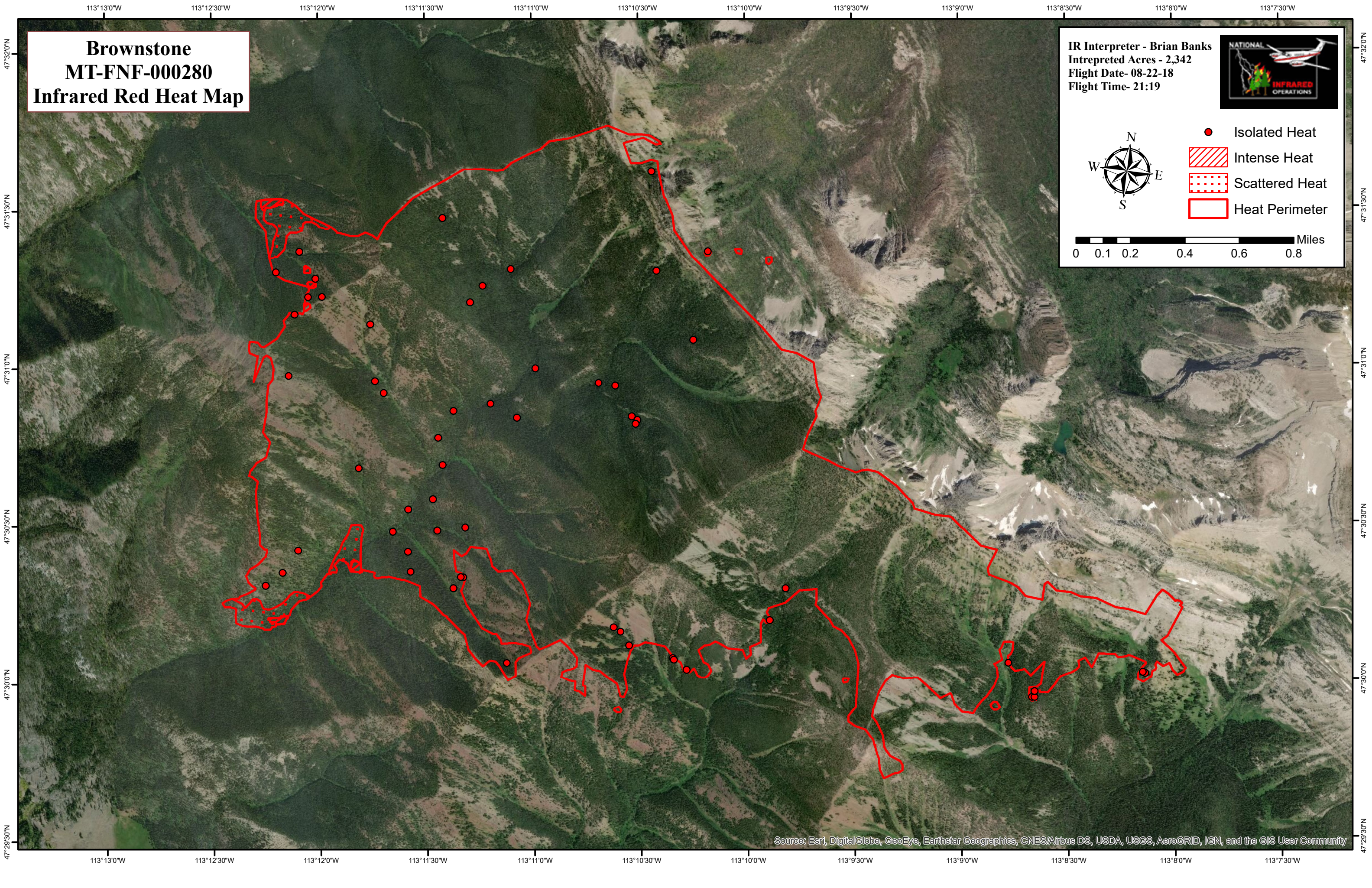


**Brownstone  
MT-FNF-000280  
Infrared Red Heat Map**

**IR Interpreter - Brian Banks**  
Intrepreted Acres - 2,342  
Flight Date- 08-22-18  
Flight Time- 21:19



- Isolated Heat
- ▨ Intense Heat
- ▤ Scattered Heat
- ▭ Heat Perimeter



Source: Esri, DigitalGlobe, GeoEye, Earthstar Geographics, CNES/Airbus DS, USDA, USGS, AeroGRID, IGN, and the GIS User Community