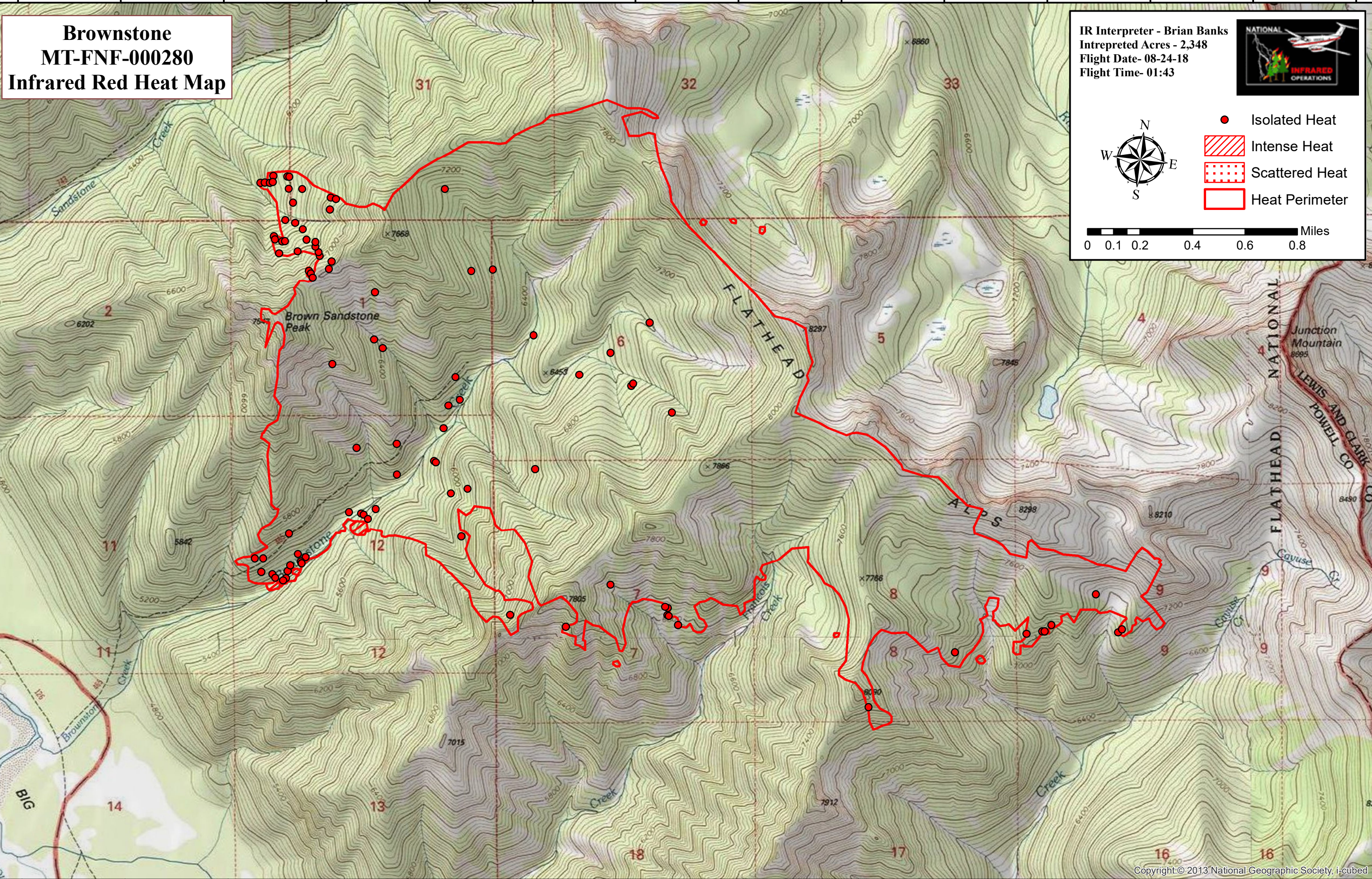



113°13'30"W 113°13'0"W 113°12'30"W 113°12'0"W 113°11'30"W 113°11'0"W 113°10'30"W 113°10'0"W 113°9'30"W 113°9'0"W 113°8'30"W 113°8'0"W 113°7'30"W 113°7'0"W




**Brownstone
MT-FNF-000280
Infrared Red Heat Map**

IR Interpreter - Brian Banks
 Intrepreted Acres - 2,348
 Flight Date- 08-24-18
 Flight Time- 01:43



● Isolated Heat
 ▨ Intense Heat
 ▩ Scattered Heat
 ◻ Heat Perimeter



0 0.1 0.2 0.4 0.6 0.8 Miles

47°32'0"N
47°31'30"N
47°31'0"N
47°30'30"N
47°30'0"N
47°29'30"N
47°29'0"N

113°13'30"W 113°13'0"W 113°12'30"W 113°12'0"W 113°11'30"W 113°11'0"W 113°10'30"W 113°10'0"W 113°9'30"W 113°9'0"W 113°8'30"W 113°8'0"W 113°7'30"W 113°7'0"W