




113°13'30"W 113°13'0"W 113°12'30"W 113°12'0"W 113°11'30"W 113°11'0"W 113°10'30"W 113°10'0"W 113°9'30"W 113°9'0"W 113°8'30"W 113°8'0"W 113°7'30"W 113°7'0"W

Brownstone MT-FNF-000280 Infrared Red Heat Map

IR Interpreter - Brian Banks
 Intepreted Acres - 2,371
 Flight Date- 08-29-18
 Flight Time- 23:22

- Isolated Heat
- Intense Heat
- Scattered Heat
- Heat Perimeter

