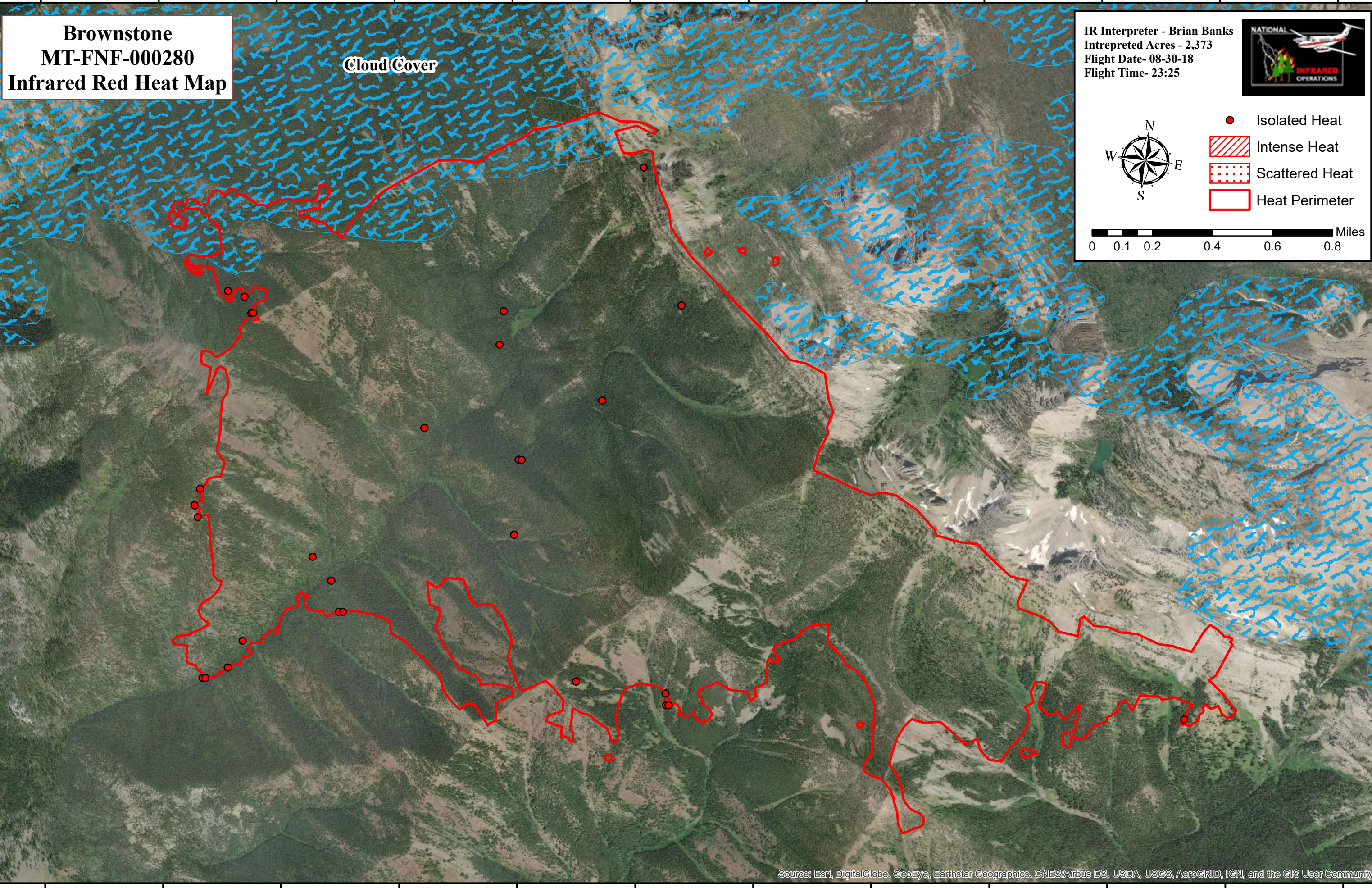




113°13'0"W 113°12'30"W 113°12'0"W 113°11'30"W 113°11'0"W 113°10'30"W 113°10'0"W 113°9'30"W 113°9'0"W 113°8'30"W 113°8'0"W 113°7'30"W



**Brownstone
MT-FNF-000280
Infrared Red Heat Map**

Cloud Cover

IR Interpreter - Brian Banks
 Intrepreted Acres - 2,373
 Flight Date- 08-30-18
 Flight Time- 23:25

- Isolated Heat
- Intense Heat
- Scattered Heat
- Heat Perimeter

0 0.1 0.2 0.4 0.6 0.8 Miles

113°13'0"W 113°12'30"W 113°12'0"W 113°11'30"W 113°11'0"W 113°10'30"W 113°10'0"W 113°9'30"W 113°9'0"W 113°8'30"W 113°8'0"W 113°7'30"W

47°32'0"N
47°31'30"N
47°31'0"N
47°30'30"N
47°30'0"N

47°32'0"N
47°31'30"N
47°31'0"N
47°30'30"N
47°30'0"N