








113°13'30"W 113°13'0"W 113°12'30"W 113°12'0"W 113°11'30"W 113°11'0"W 113°10'30"W 113°10'0"W 113°9'30"W 113°9'0"W 113°8'30"W 113°8'0"W 113°7'30"W 113°7'0"W

**Brownstone
MT-FNF-000280
Infrared Red Heat Map**

IR Interpreter - Brian Banks
Intrepreted Acres - 2,393
Flight Date- 09-02-18
Flight Time- 01:26




 Isolated Heat
 Intense Heat
 Scattered Heat
 Heat Perimeter

 Miles
 0 0.1 0.2 0.4 0.6 0.8

47°32'0"N

47°31'30"N

47°31'0"N

47°30'30"N

47°30'0"N

47°29'30"N

47°32'0"N

47°31'30"N

47°31'0"N

47°30'30"N

47°30'0"N

47°29'30"N

113°13'30"W 113°13'0"W 113°12'30"W 113°12'0"W 113°11'30"W 113°11'0"W 113°10'30"W 113°10'0"W 113°9'30"W 113°9'0"W 113°8'30"W 113°8'0"W 113°7'30"W 113°7'0"W