



113°13'30"W 113°13'0"W 113°12'30"W 113°12'0"W 113°11'30"W 113°11'0"W 113°10'30"W 113°10'0"W 113°9'30"W 113°9'0"W 113°8'30"W 113°8'0"W 113°7'30"W 113°7'0"W

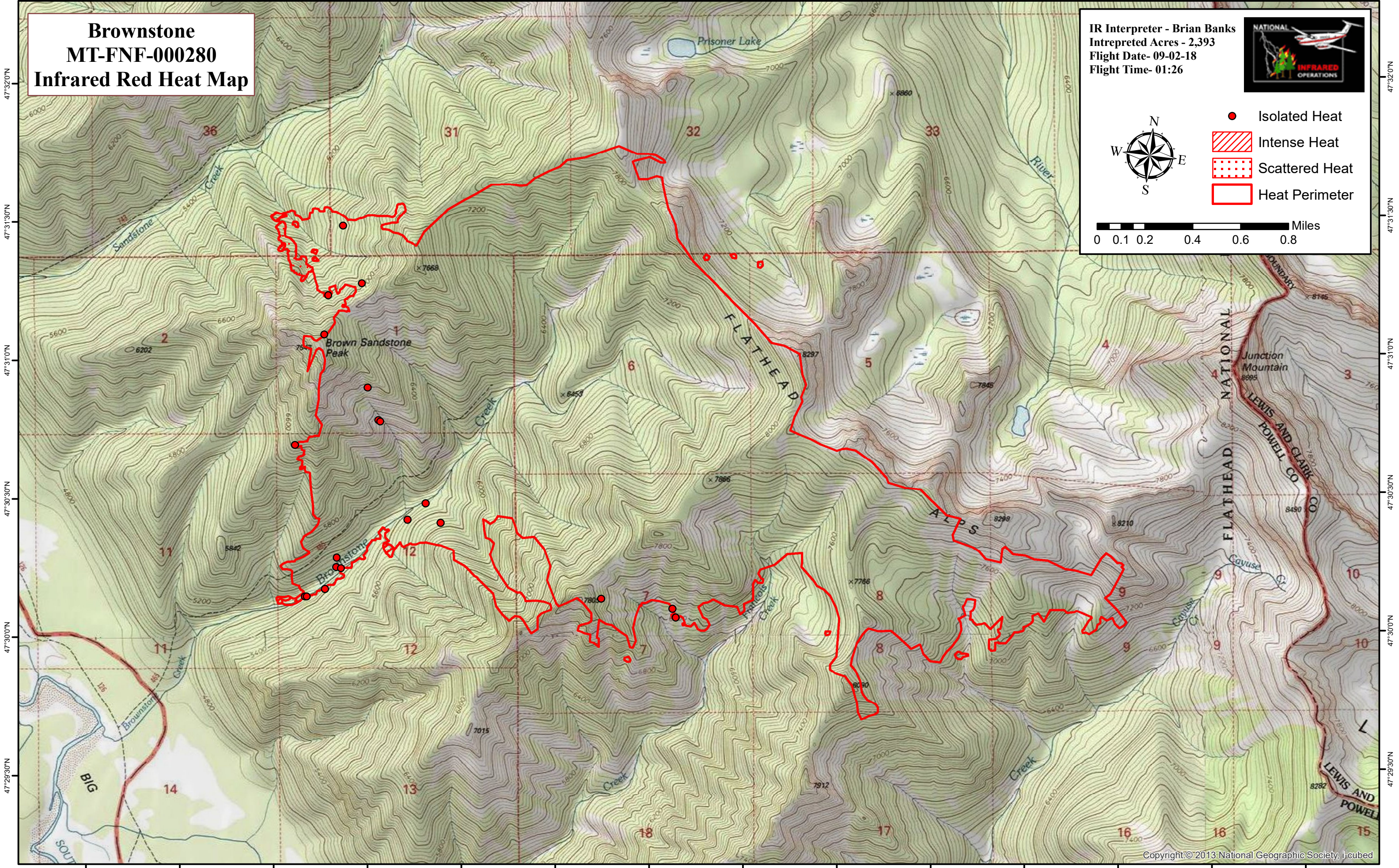
Brownstone MT-FNF-000280 Infrared Red Heat Map

IR Interpreter - Brian Banks
 Intepreted Acres - 2,393
 Flight Date- 09-02-18
 Flight Time- 01:26

- Isolated Heat
- ▨ Intense Heat
- ▤ Scattered Heat
- ▭ Heat Perimeter

0 0.1 0.2 0.4 0.6 0.8 Miles



47°32'00"N
47°31'30"N
47°31'00"N
47°30'30"N
47°30'00"N
47°29'30"N

47°32'00"N
47°31'30"N
47°31'00"N
47°30'30"N
47°30'00"N
47°29'30"N