

114°31'30"W

114°31'0"W

114°30'30"W

114°30'0"W

48°44'0"N

48°44'0"N

48°43'30"N

48°43'30"N

48°43'0"N

48°43'0"N

48°42'30"N

48°42'30"N

114°31'30"W






114°31'0"W

114°30'30"W

114°30'0"W


114°29'30"W

Copyright © 2013 National Geographic Society, i-cubed

-  Heat Perimeter
-  Intense Heat
-  Scattered Heat
-  Isolated Heat Sources
-  Previous Heat Perimeter



Coal Ridge MT-FNF-000377 Infrared Heat Sources



NAD 1983 UTM Zone 12N



IR Interpreter: Buck Buchanan
 Interpreted Acres: 279
 Date: 08/15/2018
 Time Imagery Received: 2240 hrs.