


114°31'0"W

114°30'0"W






Coal Ridge Fire IR 08/24/2018 0118 MDT

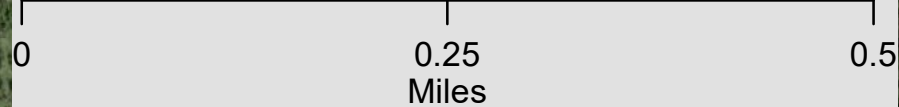


48°44'0"N



Legend

-  Heat Perimeter
-  Isolated Heat Sources
-  Previous Heat Perimeter



IRIN: cob bailey
 Incident ID:MT-FNF-000377
 Interpreted Acreage: 280
 DOP: 8/24/2018 0245 MDT

Coordinate System: NAD 1983 UTM Zone 12N

48°43'0"N

114°31'0"W

114°30'0"W