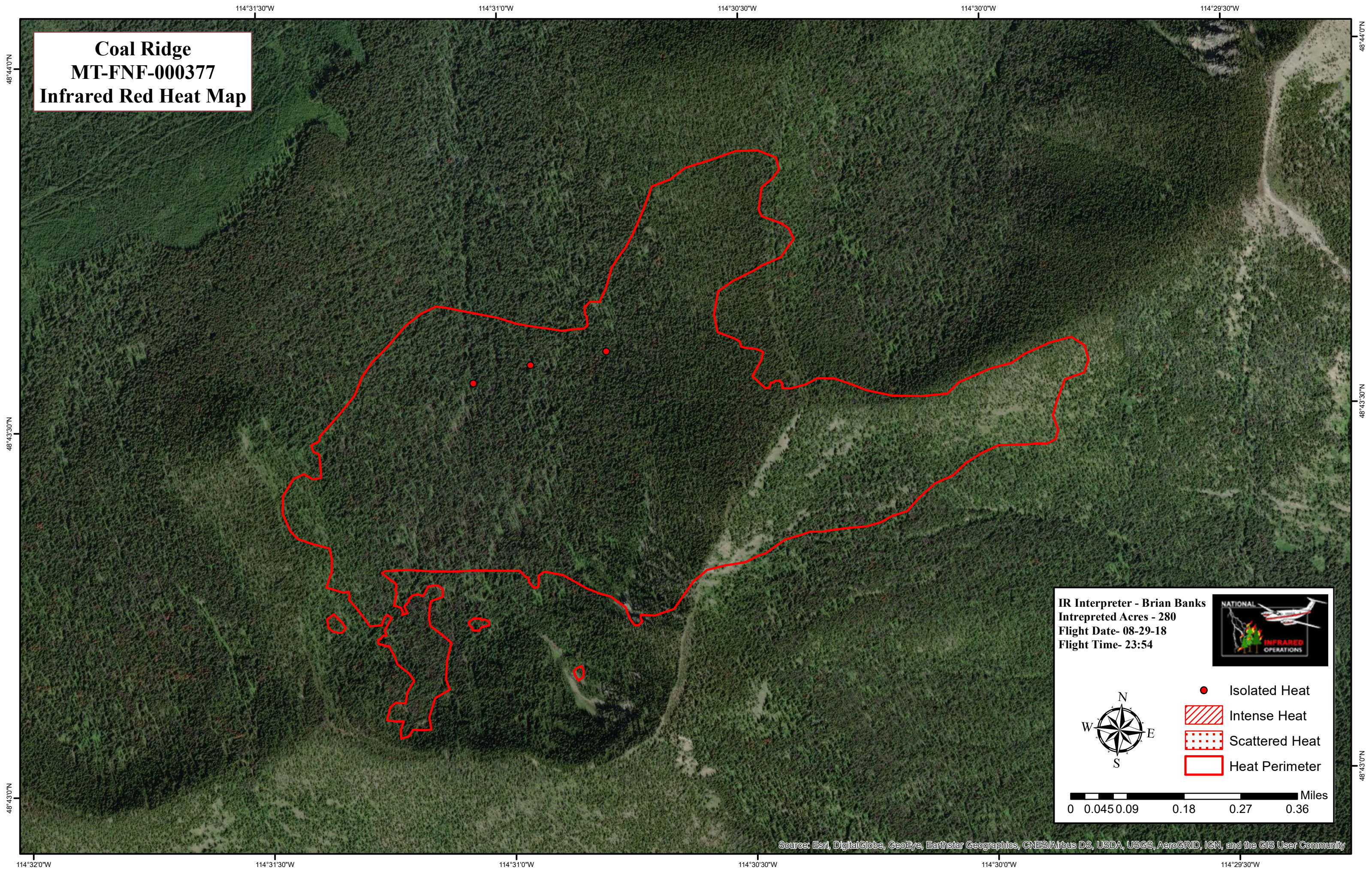


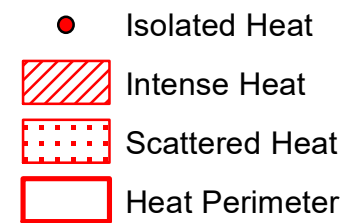


**Coal Ridge
MT-FNF-000377
Infrared Red Heat Map**



IR Interpreter - Brian Banks
Intepreted Acres - 280
Flight Date- 08-29-18
Flight Time- 23:54



0 0.045 0.09 0.18 0.27 0.36 Miles