







**Coal Ridge  
MT-FNF-000377  
Infrared Red Heat Map**

Cloud Cover

**IR Interpreter - Brian Banks**  
Intrepreted Acres - 280  
Flight Date- 08-30-18  
Flight Time- 22:55



 Isolated Heat  
 Intense Heat  
 Scattered Heat  
 Heat Perimeter



0 0.04 0.08 0.16 0.24 0.32 Miles