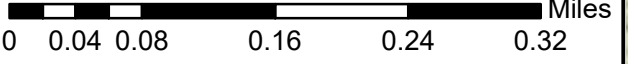




**Coal Ridge
MT-FNF-000377
Infrared Red Heat Map**

Cloud Cover

IR Interpreter - Brian Banks
Intepreted Acres - 280
Flight Date- 08-30-18
Flight Time- 22:55



- Isolated Heat
- ▨ Intense Heat
- ▤ Scattered Heat
- ▭ Heat Perimeter