

114°31'30"W

114°31'0"W

114°30'30"W

114°30'0"W



114°29'30"W

**Coal Ridge**  
**MT-FNF-000377**  
**Infrared Red Heat Map**

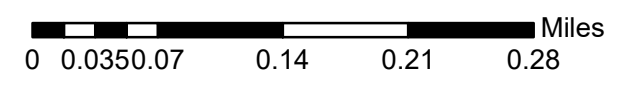
48°43'30"N

48°43'30"N

**IR Interpreter - Brian Banks**  
**Intrepreted Acres - 280**  
**Flight Date- 08-31-18**  
**Flight Time- 23:28**



- Isolated Heat
- Intense Heat
- Scattered Heat
- Heat Perimeter



Source: Esri, DigitalGlobe, GeoEye, Earthstar Geographics, CNES/Airbus DS, USDA, USGS, AeroGRID, IGN, and the GIS User Community

114°31'30"W

114°31'0"W

114°30'30"W

114°30'0"W

114°29'30"W

48°43'0"N