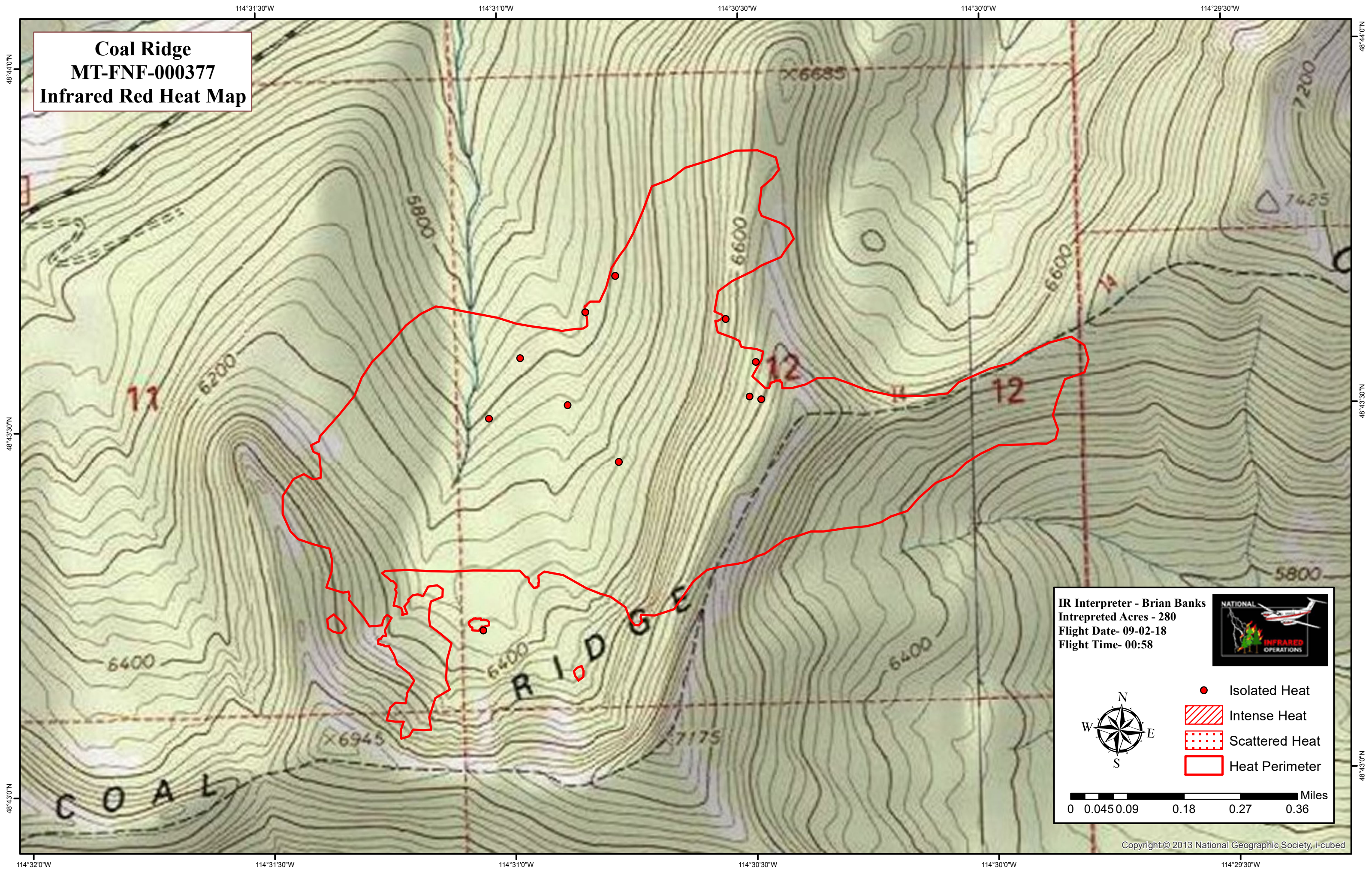



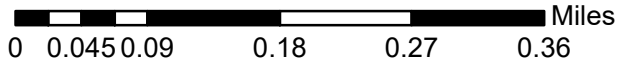

**Coal Ridge  
MT-FNF-000377  
Infrared Red Heat Map**



**IR Interpreter - Brian Banks**  
Intepreted Acres - 280  
Flight Date- 09-02-18  
Flight Time- 00:58



- Isolated Heat
- ▨ Intense Heat
- ▤ Scattered Heat
- ▭ Heat Perimeter



0 0.045 0.09 0.18 0.27 0.36 Miles