

Coal Ridge Fire

MT-FNF-000377







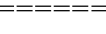










8/17/2018 Day

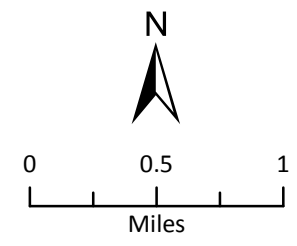
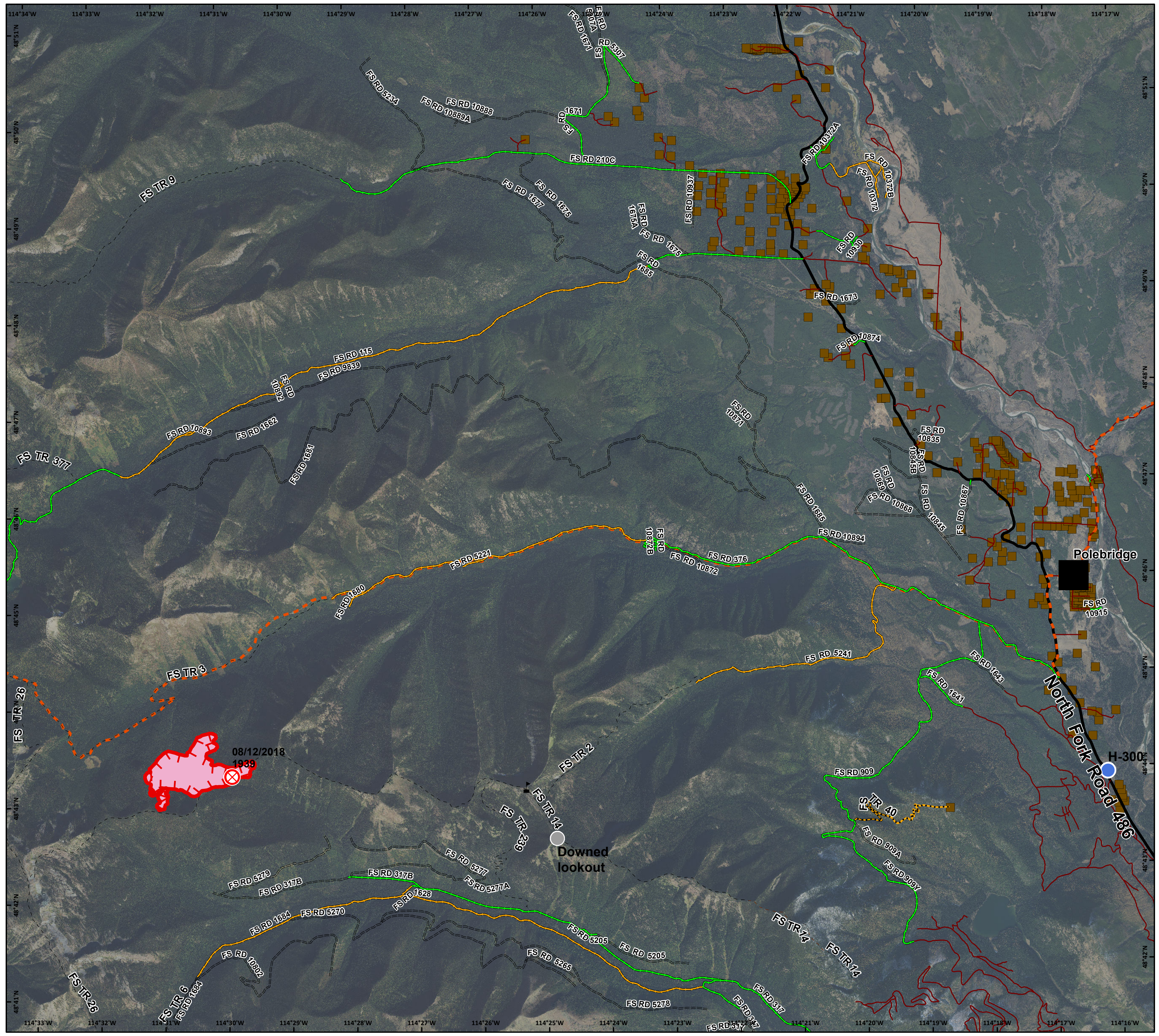
Approx 279 acres

8/15 2240hrs

OPS

Legend

-  Fire Origin
-  Helispot
-  Value at Risk
-  Other
-  Uncontrolled Fire Edge
-  Wildfire Daily Fire Perimeter
-  Road Closed to Motorized Use
-  Road Open Yearlong to Motorized Use
-  Road Seasonally Open to Motorized Use
-  Closed to Motorized Use
-  Open Seasonally to Motorized Use
-  Open Yearlong to Motorized Use
-  Non-Forest Service Trails
-  Pacific NW National Scenic Trail
-  Non-Forest Service Roads
-  North Fork Road 486
-  Structures



Coordinate System: NAD 1983 UTM Zone 12N
 Datum: North American 1983
 Prepared by: sweami
 8/17/2018 0249 hrs