




















Coal Ridge Fire

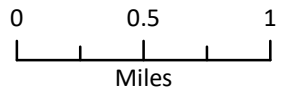
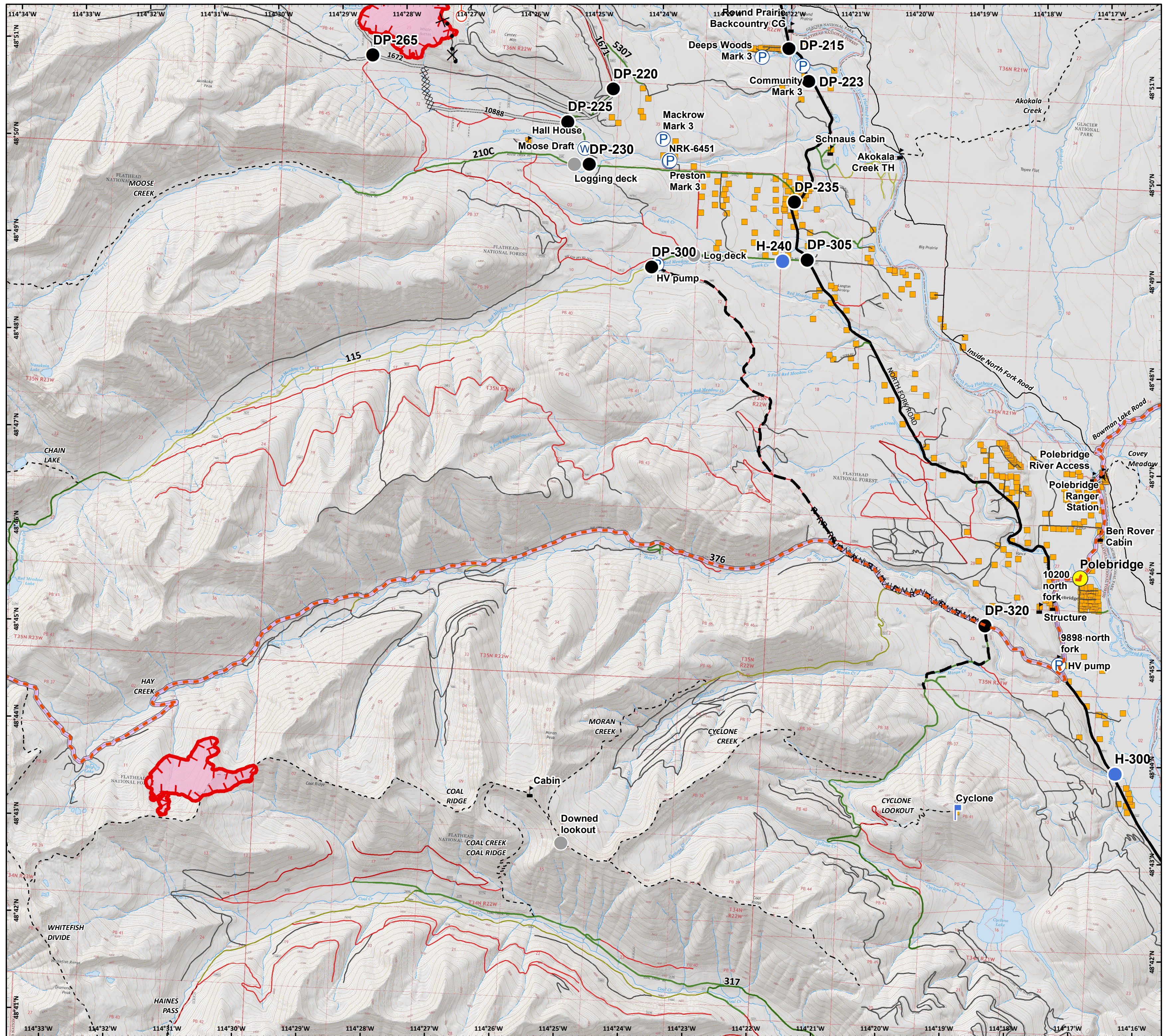
MT-FNF-000377

8/21/2018 Day

Approx 280 acres
8/19/18 @ 0215hrs

OPS

-  Drop Point
-  Helispot
-  Lookout
-  Pump
-  Spot Fire
-  Water Source
-  Value at Risk
-  Other
-  Structures
-  Uncontrolled Fire Edge
-  Completed Dozer Line
-  R · R · Road as Completed Line
-  Access or Improved Road
-  Proposed Dozer Line
-  Fire Break Planned or Incomplete
-  Planned Fire Line
-  Pacific NW National Scenic Trail
-  Wildfire Daily Fire Perimeter
-  Value at Risk



Coordinate System: NAD 1983 UTM Zone 12N
Datum: North American 1983
Prepared by: Admin
8/21/2018 0019 hrs