














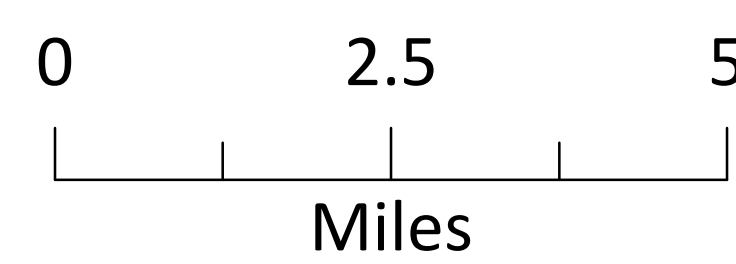
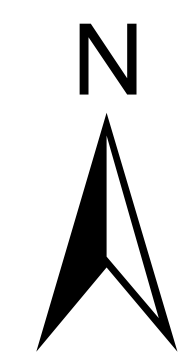


Public Information Overview

- HOWE RIDGE**
(MT-GNP-369) 9,672 acres
as of 08/20/18 @ 2105 hrs
- COAL RIDGE**
(MT-FNF-377) 280 acres
as of 08/20/18 @ 2111 hrs
- PAOLA RIDGE**
(MT-FNF-374) 566 acres
as of 08/20/18 @ 2059 hrs
- WHALE BUTTE**
(MT-FNF-384) 311 acres
as of 08/20/18 @ 2117 hrs

8/22/2018 Day

-  Wildfire Daily Fire Perimeter
-  Closure Areas
-  Bureau of Indian Affairs
-  Forest Service
-  National Park Service
-  Other
-  Private
-  State
-  US Highway
-  State Highway
-  Major Route
-  Other Road
-  Trail
-  Continental Divide Trail
-  North Fork Road



Coordinate System: NAD 1983 UTM Zone 12N
Datum: North American 1983
Prepared by: Admin
8/23/2018 2304 hrs

