


















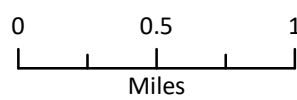
Coal Ridge Fire

MT-FNF-000377
8/23/2018 Day

Approx 280 acres
8/22/18 @ 0125hrs

OPS

-  Drop Point
-  Helispot
-  Lookout
-  Pump
-  Water Source
-  Other
-  Uncontrolled Fire Edge
-  Completed Dozer Line
-  R - R - Road as Completed Line
-  Access or Improved Road
-  Proposed Dozer Line
-  Fire Break Planned or Incomplete
-  Planned Fire Line
-  Planned Secondary Line
-  Value at Risk
-  Towns
-  Structures



Coordinate System: NAD 1983 UTM Zone 12N
Datum: North American 1983
Prepared by: mgrgreenup
8/22/2018 1340 hrs

