

Coal Ridge
























MT-FNF-000377

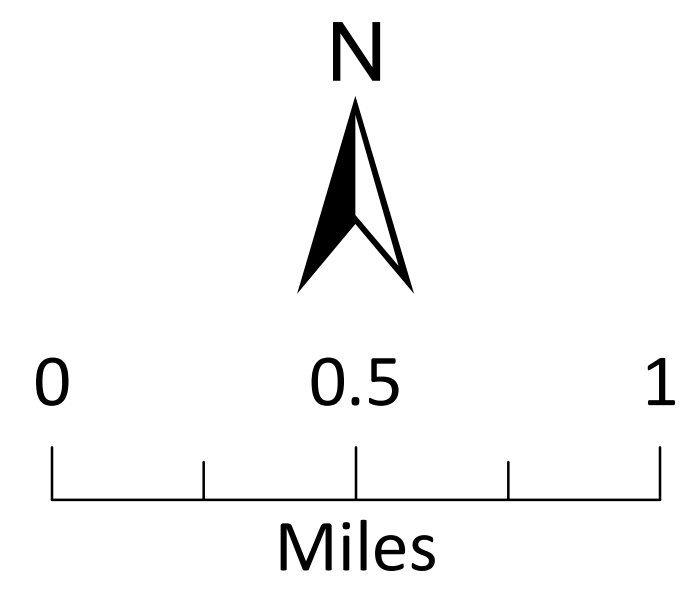
8/29/2018

Approx 280 acres (IR)

8/24 @2233hrs

Briefing

-  Drop Point
-  Helispot
-  Hot Spot
-  Lookout
-  Pump
-  Staging Area
-  Water Source
-  Value at Risk
-  Other
-  Uncontrolled Fire Edge
-  Road as Completed Line
-  Access or Improved Road
-  Fire Break Planned or Incomplete
-  Planned Fire Line
-  Planned Secondary Line
-  Pacific NW National Scenic Trail
-  Wildfire Daily Fire Perimeter
-  Value at Risk
-  Forest Service
-  National Park Service
-  Other
-  Private
-  State



Coordinate System: NAD 1983 UTM Zone 12N
Datum: North American 1983
Prepared by: mgreennp
8/27/2018 2249 hrs

