





















Coal Ridge

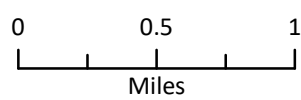
MT-FNF-000377

8/29/2018 Day

Approx 280 acres
8/24 @2233hrs

OPS

-  Drop Point
-  Helispot
-  Hot Spot
-  Lookout
-  Mobile Weather Unit
-  Pump
-  Staging Area
-  Water Source
-  Other
-  Structures
-  Uncontrolled Fire Edge
-  Completed Line
-  Completed Dozer Line
-  Road as Completed Line
-  Access or Improved Road
-  Fire Break Planned or Incomplete
-  Planned Fire Line
-  Planned Secondary Line
-  Other
-  Value at Risk



Coordinate System: NAD 1983 UTM Zone 12N
Datum: North American 1983
Prepared by: Admin
8/28/2018 0949 hrs

