

9/1/2018

WHALE BUTTE MT-FNF-384  
515 acres as of 08/31/18 @ 2325hrs

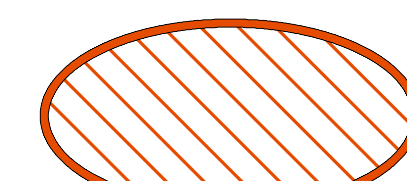

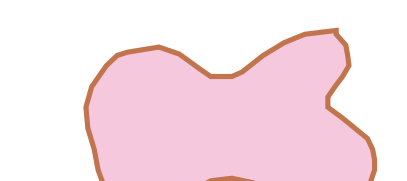

COAL RIDGE MT-FNF-377  
280 acres (IR) as of 08/31/18 @ 2325hrs











BOUNDARY MT-GNP-473  
2,127 acres as of 08/31/18 @ 2325hrs

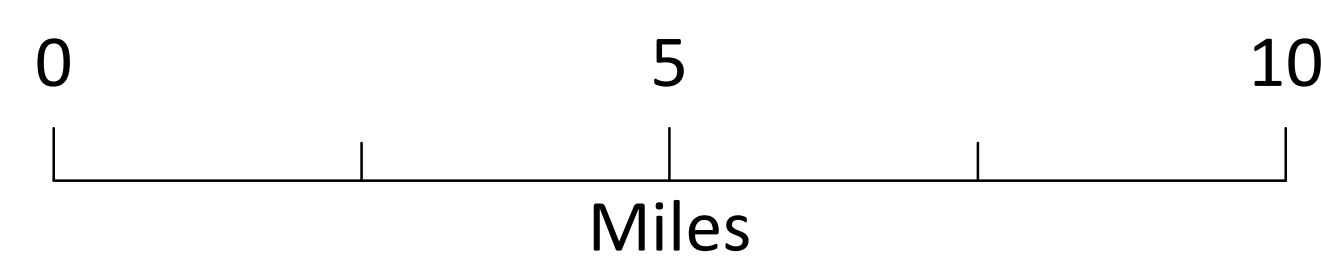

HOWE RIDGE MT-GNP-369  
12,457 acres as of 08/31/18 @ 2323hrs

PAOLA RIDGE MT-FNF-374  
768 acres (IR) as of 08/31/18 @ 2323hrs

# Evacuation and Evacuation Warning Areas

-  Evacuation Area
-  Evacuation Warning Area
-  Wildfire Daily Fire Perimeter
-  Closure Area

-  National Park Service
-  Forest Service
-  State
-  Bureau of Indian Affairs
-  Private
-  Canada / US Border
- Canadian Provinces**
-  Alberta
-  British Columbia
-  Waterton Lakes National Park
-  Canadian First Nation



Coordinate System: NAD 1983 UTM Zone 12N  
Datum: North American 1983  
Prepared by: mgreenup  
9/1/2018 05:53 hrs

