








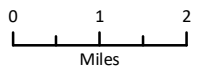


9/3/2018

Whale Butte/Coal Ridge Fire Public Information

- | | |
|---|---|
|  Wildfire Daily Fire Perimeter |  Forest Service |
|  Closure Area |  National Park Service |
|  Waterbodies |  Other |
|  Rivers and Streams |  Private |
| |  State |



COAL RIDGE (MT-FNF-377) 280 acres as of 9/2/18 @ 0100 hrs
 WHALE BUTTE (MT-FNF-384) 515 acres as of 9/2/18 @ 0100 hrs

Coordinate System: NAD 1983 UTM Zone 12N
 Datum: North American 1983
 Prepared by: mgreenup
 9/3/2018 0631 hrs