








**Copper Mountain Fire**  
IAP Map  
8/9/2018

**IAP Legend**

-  Helispot
-  Sling Site
-  Spot Fire
-  Division Break
-  Uncontrolled Fire Edge
-  P Line
-  Wildfire Daily Fire Perimeter



Coordinate System:  
WGS 1984 Web Mercator Auxiliary Sphere  
Projection: NAD 1983 UTM Zone 11N  
Datum: WGS 1984

