






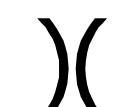




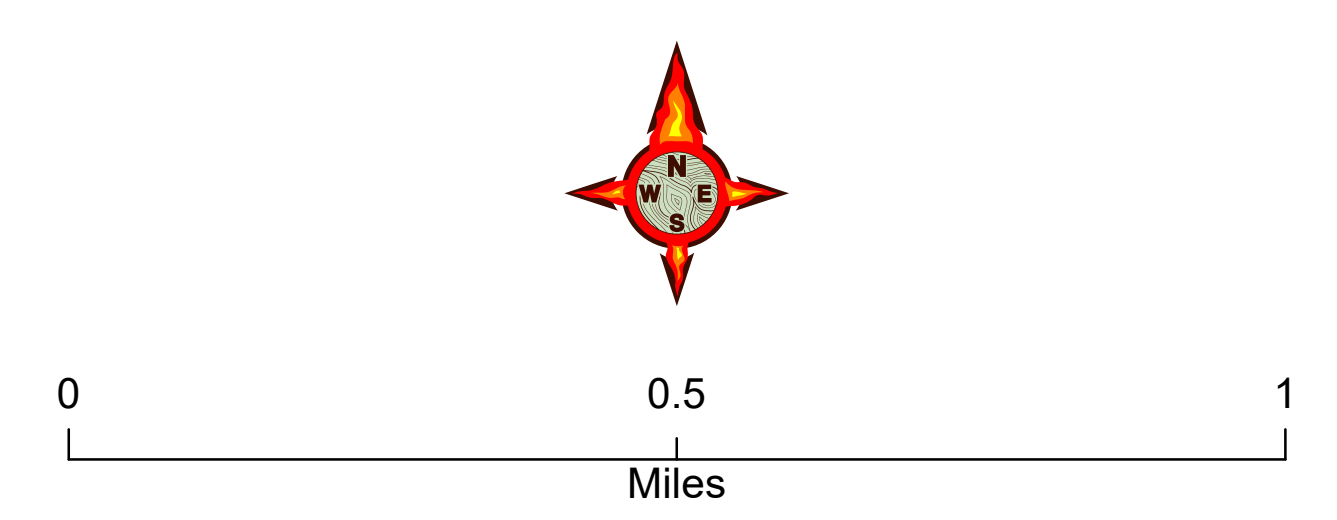
AERIAL IMAGERY MAP
Copper Mountain Fire
August 10, 2018

	Fire Perimeter (as of 2354 8/9)		Sling Site		Uncontrolled Fire Edge
	Helispot		Spot Fire		P Line
	IR Isolated Heat Source		Division Break		



AERIAL IMAGERY MAP

Copper Mountain Incident
Approx. 156 Acres
August 10, 2018



AERIAL IMAGERY MAP
Copper Mountain Fire
August 10, 2018