

116°7'0"W 116°6'30"W 116°6'0"W 116°5'30"W 116°5'0"W 116°4'30"W







COPPER MOUNTAIN
ID-IPF-000486
Infrared Interpretation
Date of Imagery: 08/08/2018 2247 MDT
133 Acres


49°0'0"N

49°0'0"N

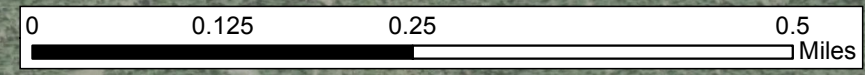
48°59'30"N

48°59'30"N

 Heat Perimeter
 Intense Heat
 Scattered Heat
 Isolated Heat Source



NAD83 UTM Zone 11
 Map Produced: 08/09/2018 0300 MDT
 IRIN: Elsa Hucks



Source: Esri, DigitalGlobe, GeoEye, Earthstar Geographics, CNES/Airbus DS, USDA, USGS, AEX, Getmapping, Aerogrid, IGN, IGP, swisstopo, and the GIS User Community

116°7'0"W 116°6'30"W 116°6'0"W 116°5'30"W 116°5'0"W 116°4'30"W