


Copper Mtn Fire
Heat Acres: 276
ID-IPF-000486
Infrared Interpretation
Imagery Date:
2018/08/13 2237 Hrs



1:10,000



CANADA
UNITED STATES

Copper Creek





IRIN: Kyle Felker
Map produced:
8/14/2018 0041 hrs

0 500 1,000 2,000

Source: Esri, DigitalGlobe, GeoEye, Earthstar (United States), CNES/Airbus DS, USDA, AeroGRID, IGN, GEBCO, Swire

the GIS User Community

OpenStreetMap contributors, and the GIS user community

-  Heat Perimeter
-  Intense Heat Areas
-  Scattered Heat Areas
-  Isolated Heat Sources

NAD 1983 UTM Zone 11N