


116°6'W

116°5'W

49°1'N

49°1'N

Copper Mtn Fire
 Heat Acres: 276
 ID-IPF-000486
 Infrared Interpretation
 Imagery Date:
 2018/08/13 2237 Hrs



49°0'N

49°0'N





UNITED STATES

48°59'N

48°59'N

0 500 1,000 2,000
 Feet

IRIN: Kyle Felker
 Map produced:
 8/14/2018 0042 hrs

-  Heat Perimeter
-  Intense Heat Areas
-  Scattered Heat Areas
-  Isolated Heat Sources

NAD 1983 UTM Zone 11N

Sources: Esri, HERE, Garmin, Intermap, iSat, IGN, Infocision, Ordnance, USGS, USNIMA, Swisstopo, IGN, CNRS, and the GIS User Community
 © OpenStreetMap contributors, and the GIS User Community

116°6'W

116°5'W