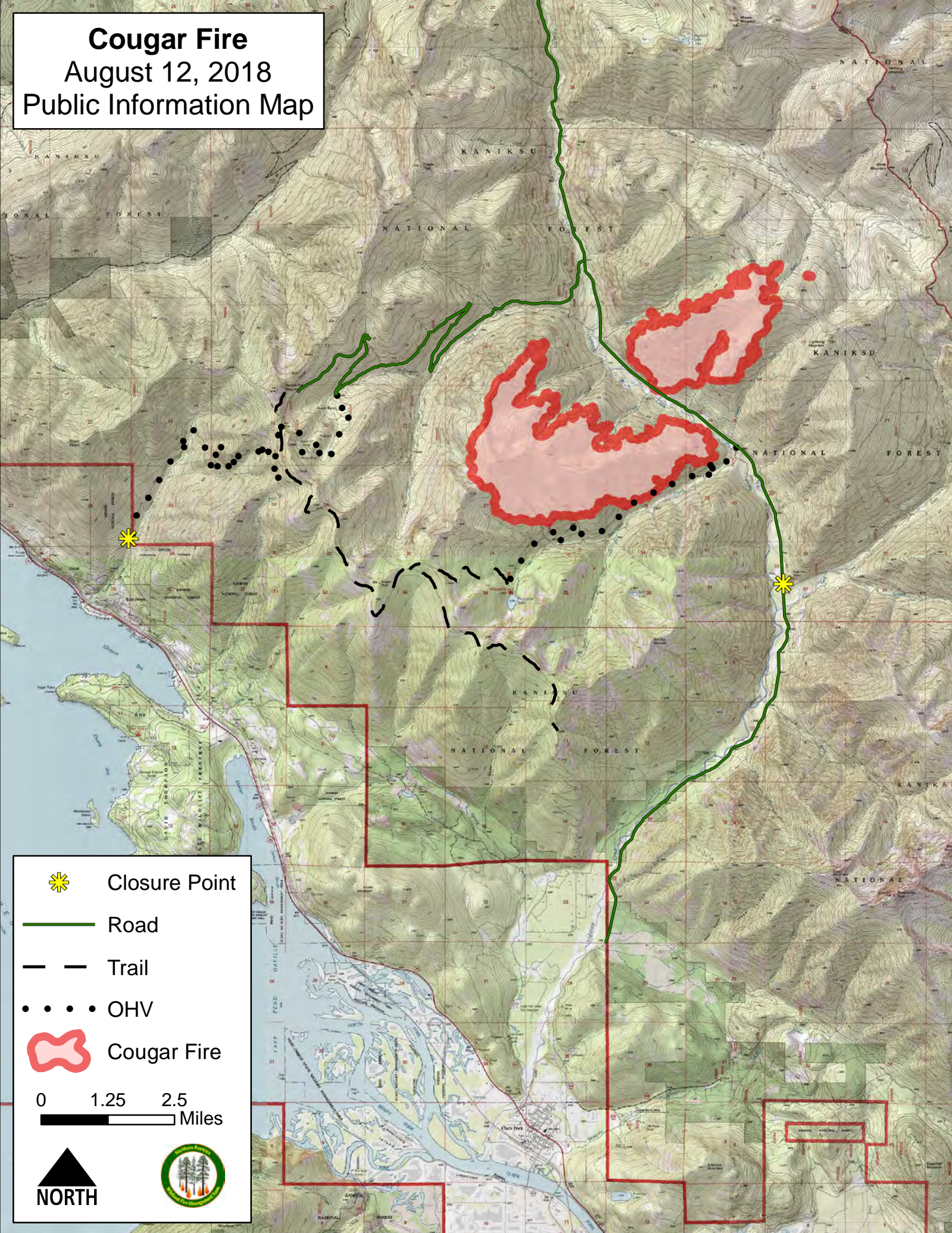








# Cougar Fire

August 12, 2018  
Public Information Map



-  Closure Point
-  Road
-  Trail
-  OHV
-  Cougar Fire

0 1.25 2.5 Miles

 NORTH

