


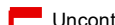
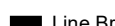











Cougar Fire
ID-IPF-000392
August 19, 2018
IAP Map
Day Shift
Approx 5,150 ac


Div N

-  Trail
-  Road
-  OHV
-  Uncontrolled Fire Edge
-  Line Break Completed
-  Closure
-  Drop Point
-  Helispot
-  Mobile Weather Unit
-  Safety Zone
-  Value at Risk
-  Division Break



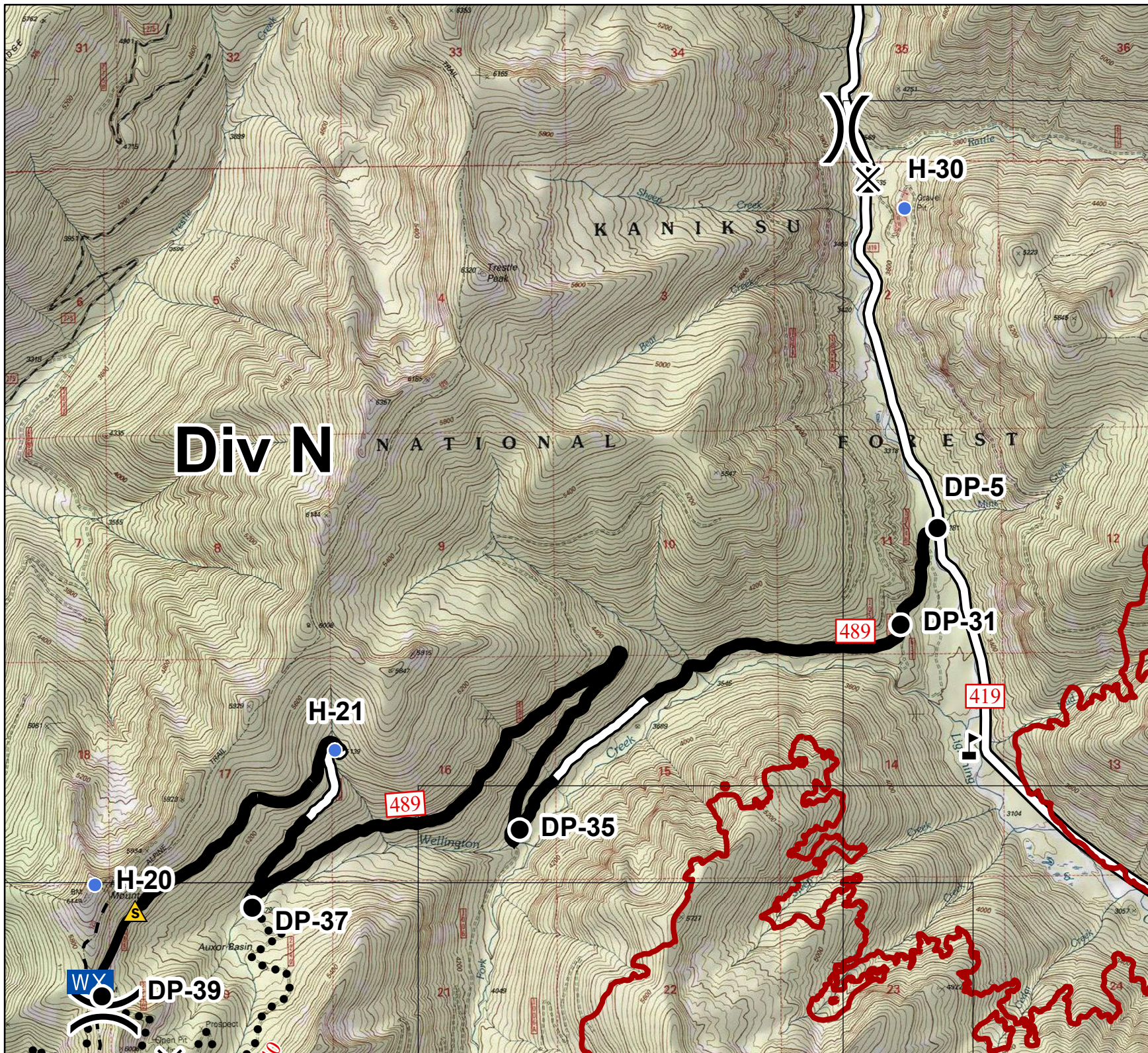
N







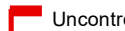












Miles


AJW, 8/18/2018 @ 09:10 hrs



Cougar Fire
ID-IPF-000392
August 19, 2018
IAP Map
Day Shift
Approx 5,150 ac

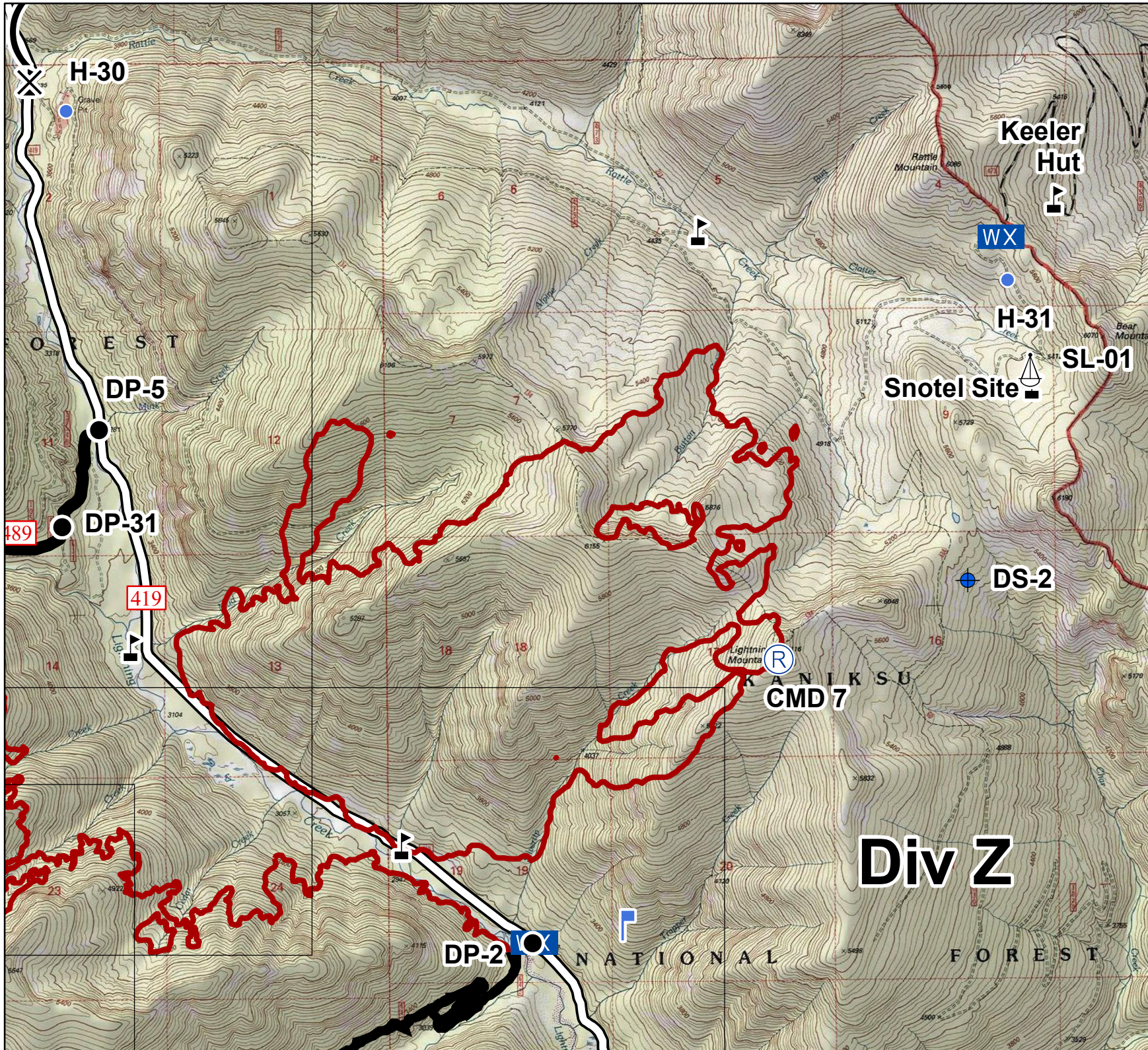
Div Z

-  Road
-  OHV
-  Uncontrolled Fire Edge
-  Completed Line
-  Line Break Completed
-  Closure
-  Dip Site
-  Drop Point
-  Helispot
-  Lookout
-  Mobile Weather Unit
-  Repeater
-  Sling Site
-  Value at Risk
-  Division Break







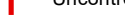
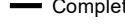













Miles

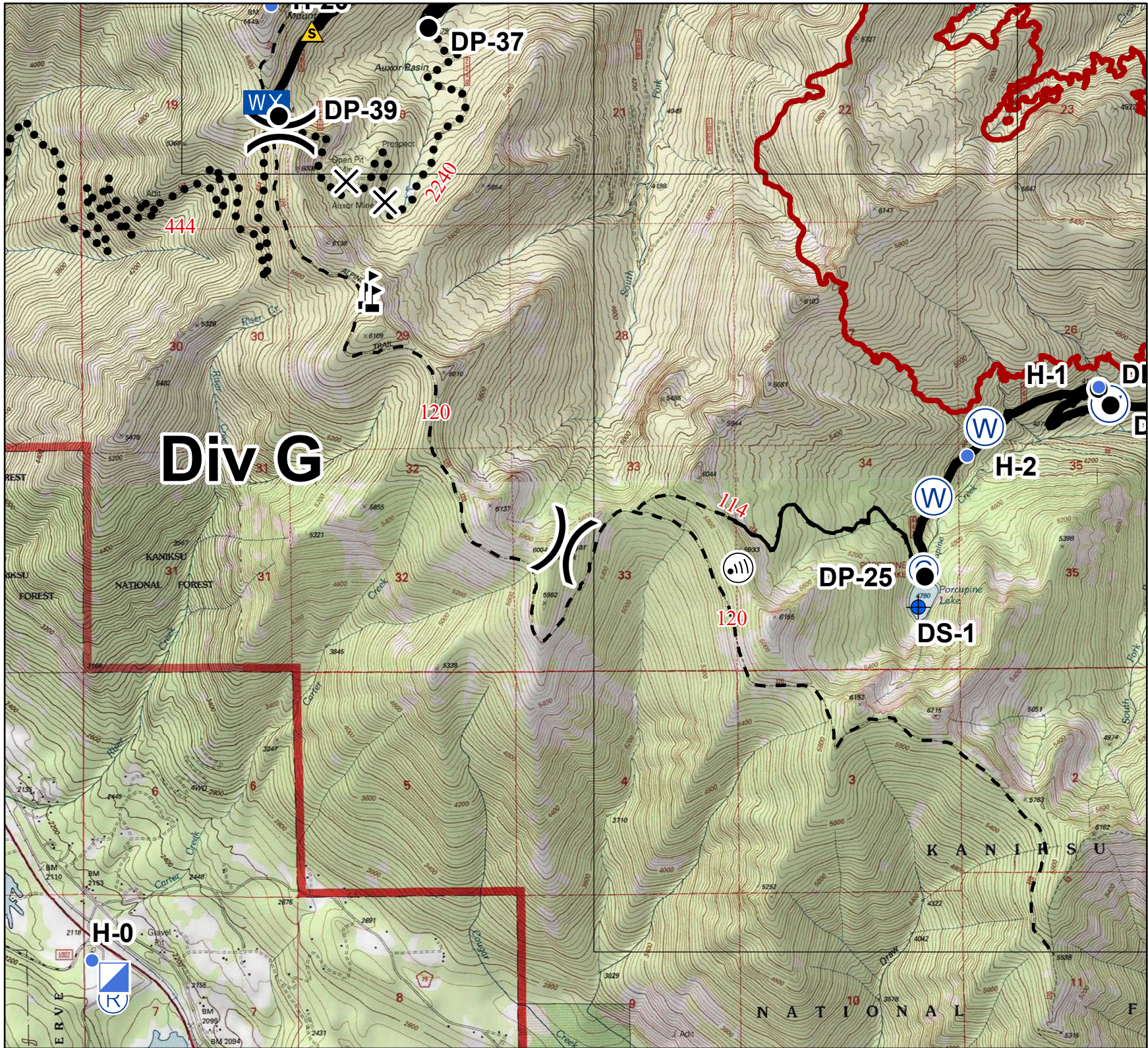

AJW, 8/18/2018 @ 09:10 hrs



Cougar Fire
ID-IPF-000392
August 19, 2018
IAP Map
Day Shift
Approx 5,150 ac


















Div G


-  Trail
-  Road
-  OHV
-  Uncontrolled Fire Edge
-  Completed Hand Line
-  Line Break Completed
-  Camp
-  Closure
-  Dip Site
-  Drop Point
-  Helispot
-  ICP
-  Internet Access
-  Mobile Weather Unit
-  Repeater
-  Safety Zone
-  Water Source
-  Value at Risk
-  Division Break



Cougar Fire
ID-IPF-000392
August 19, 2018
IAP Map
Day Shift
Approx 5,150 ac

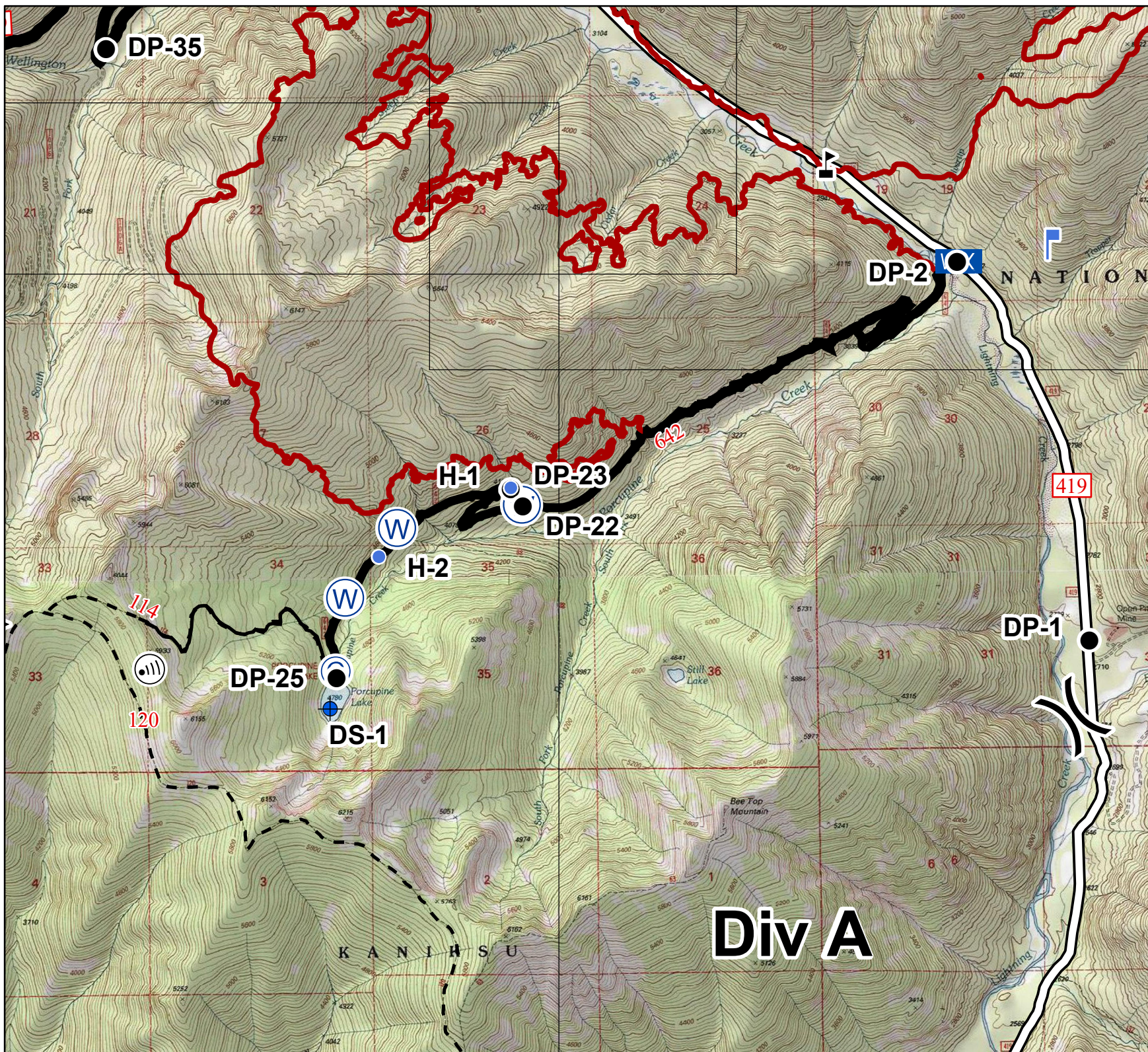
Div A

-  Trail
-  Road
-  OHV
-  Uncontrolled Fire Edge
-  Completed Line
-  Completed Hand Line
-  Line Break Completed
-  Camp
-  Dip Site
-  Drop Point
-  Helispot
-  Internet Access
-  Lookout
-  Mobile Weather Unit
-  Water Source
-  Value at Risk
-  Division Break



Miles

AJW, 8/18/2018 @ 09:11 hrs



Div A