









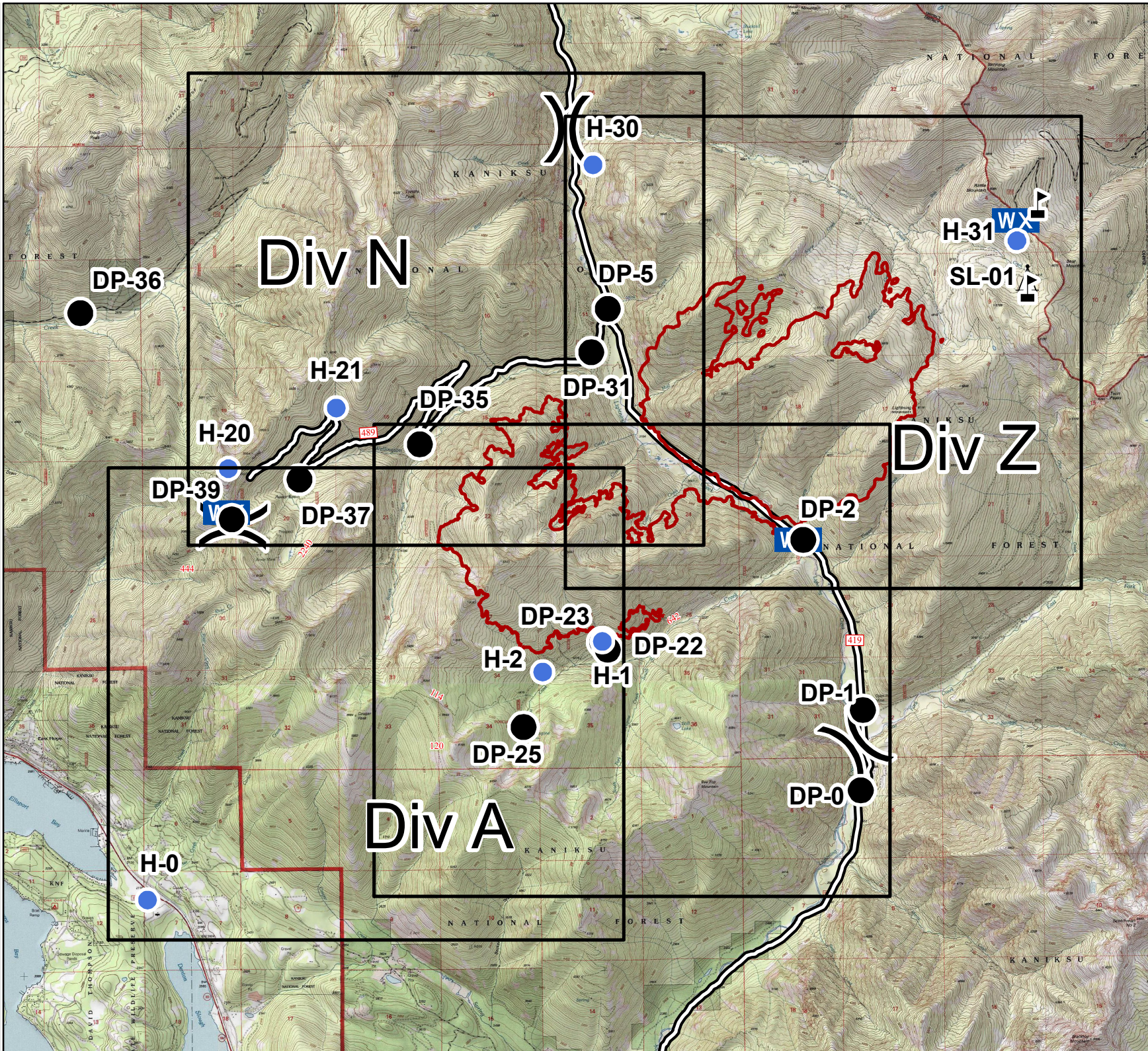
Cougar Fire
ID-IPF-000392
August 20, 2018
IAP Map Index
Day Shift
Approx 5,524 ac

-  Drop Point
-  Helispot
-  Mobile Weather Unit
-  Sling Site
-  Value at Risk
-  Division Break
-  Uncontrolled Fire Edge
-  Road
















Miles



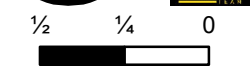
RCG
 8/19/2018
 16:41 hrs



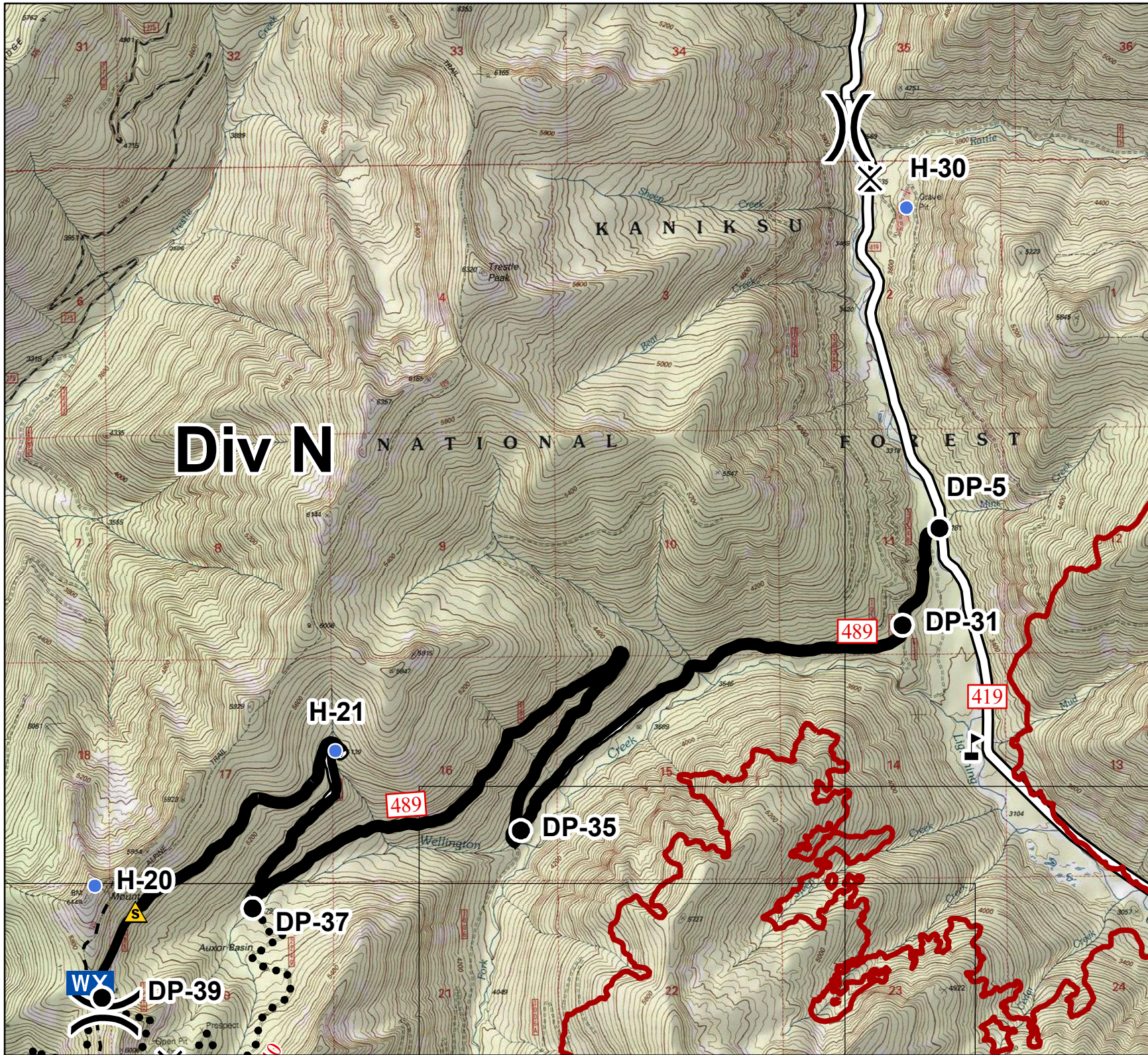
Cougar Fire
ID-IPF-000392
August 20, 2018
IAP Map
Day Shift
Approx 5,524 ac

Div N

-  Uncontrolled Fire Edge
-  Line Break Completed
-  Completed Dozer Line
-  Closure
-  Drop Point
-  Helispot
-  Mobile Weather Unit
-  Safety Zone
-  Value at Risk
-  Division Break
-  Trail
-  Road
-  OHV

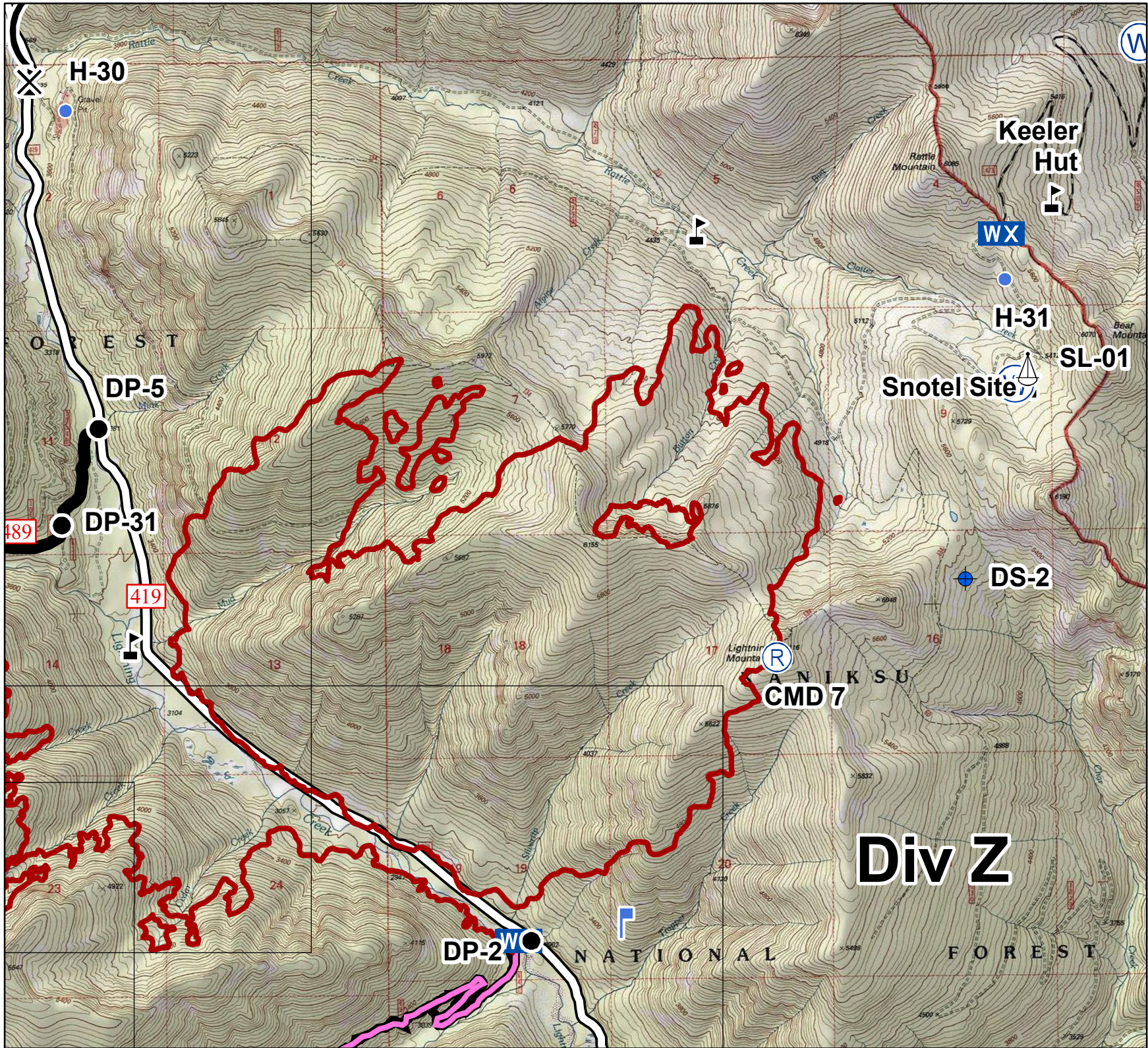
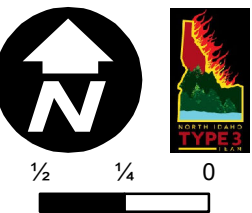
Miles



Cougar Fire
ID-IPF-000392
August 20, 2018
IAP Map
Day Shift
Approx 5,524 ac

Div Z


- Uncontrolled Fire Edge
- Completed Line
- Line Break Completed
- ✕ Closure
- + Dip Site
- Drop Point
- Helispot
- └ Lookout
- WX Mobile Weather Unit
- R Repeater
- ⚓ Sling Site
- W Water Source
- └ Value at Risk
-) Division Break
- Road
- OHV



Cougar Fire
ID-IPF-000392
August 20, 2018
IAP Map
Day Shift
Approx 5,524 ac

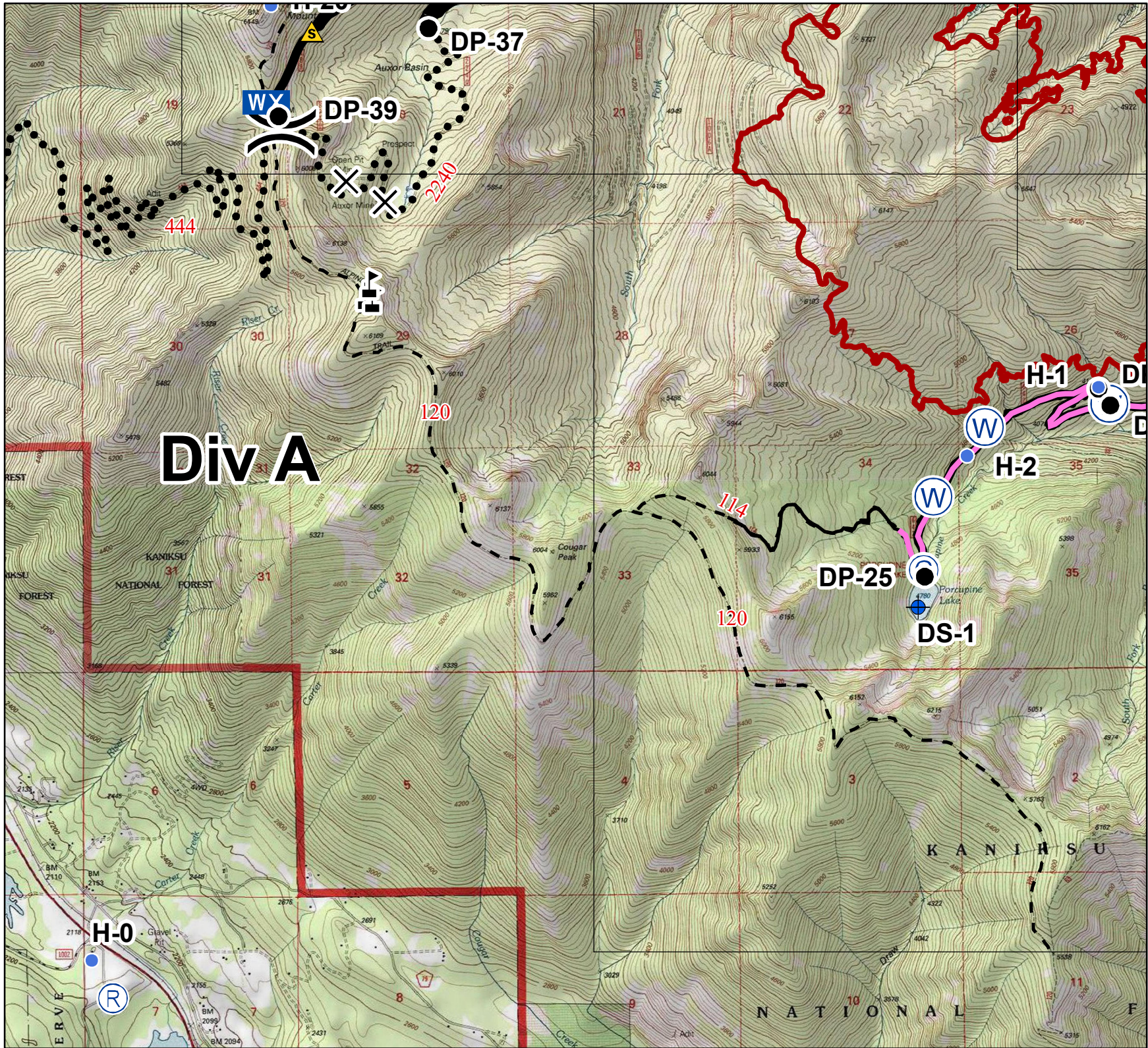
Div A West

- Uncontrolled Fire Edge
- Completed Hand Line
- Line Break Completed
- C Camp
- X Closure
- + Dip Site
- Drop Point
- Helispot
- WX Mobile Weather Unit
- R Repeater
- S Safety Zone
- W Water Source
- ⚑ Value at Risk
-) Division Break
- Trail
- Road
- OHV



















Miles


RCG, 8/19/2018 @ 17:01 hrs



Cougar Fire
ID-IPF-000392
August 20, 2018
IAP Map
Day Shift
Approx 5,524 ac

Div A East

-  Uncontrolled Fire Edge
-  Completed Line
-  Completed Hand Line
-  Line Break Completed
-  Completed Dozer Line
-  Camp
-  Dip Site
-  Drop Point
-  Helispot
-  Lookout
-  Mobile Weather Unit
-  Water Source
-  Division Break
-  Trail
-  Road
-  OHV



Scale: 1/2, 1/4, 0 Miles

