



















Cougar Fire
 ID-IPF-000392
 August 26, 2018
 IAP Map
 Day Shift
 Approx 7,570 ac
 IR Flight 08/24/18 23:02
 Div N

-  Cougar Intense Heat
-  Cougar Heat Perimeter
-  Trail
-  Road
-  OHV
-  Uncontrolled Fire Edge
-  Line Break Completed
-  Completed Dozer Line
-  Closure
-  Drop Point
-  Helispot
-  Mobile Weather Unit
-  Safety Zone
-  Value at Risk
-  Division Break

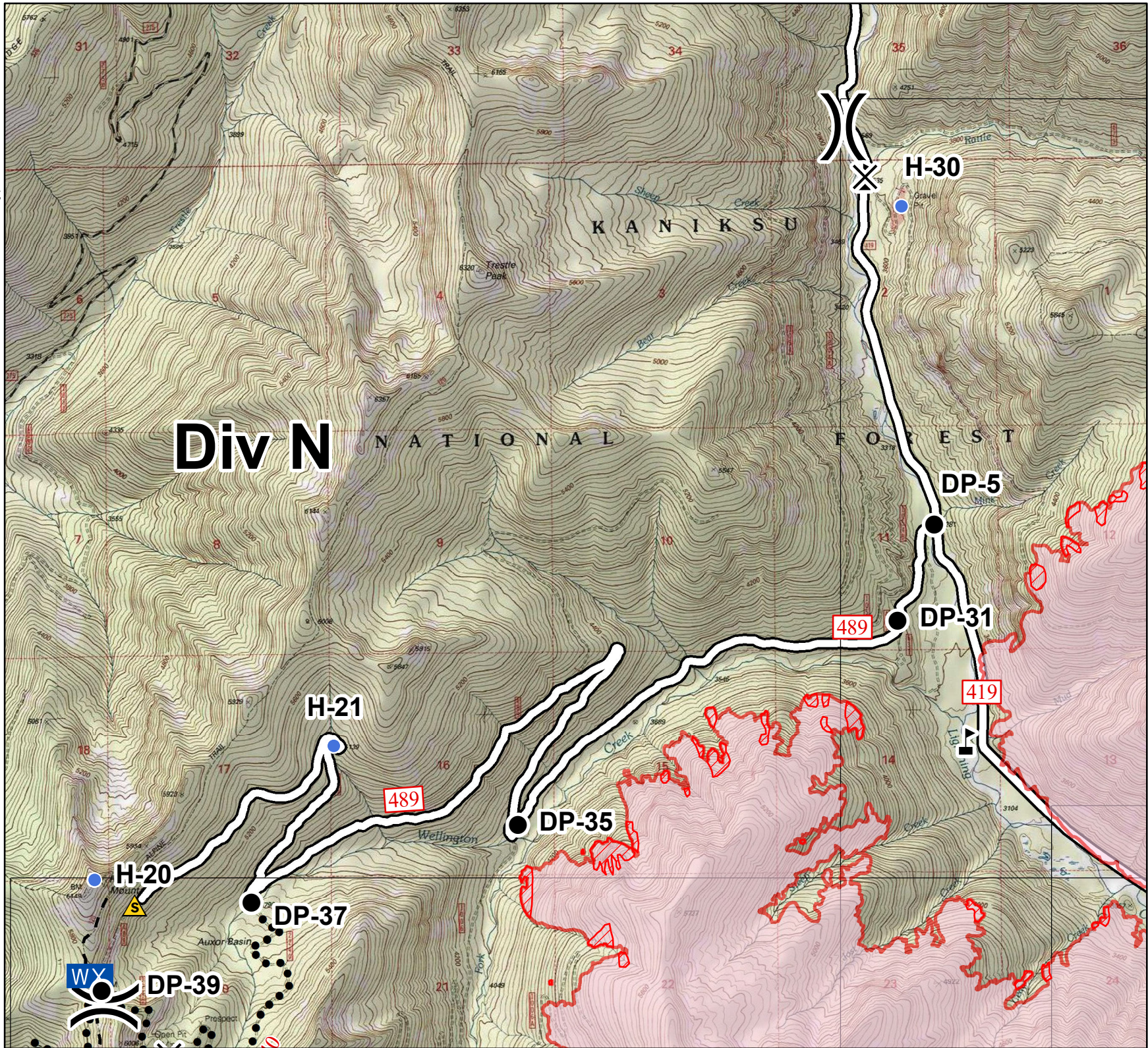









Miles

AJW, 8/25/2018 @ 21:38 hrs



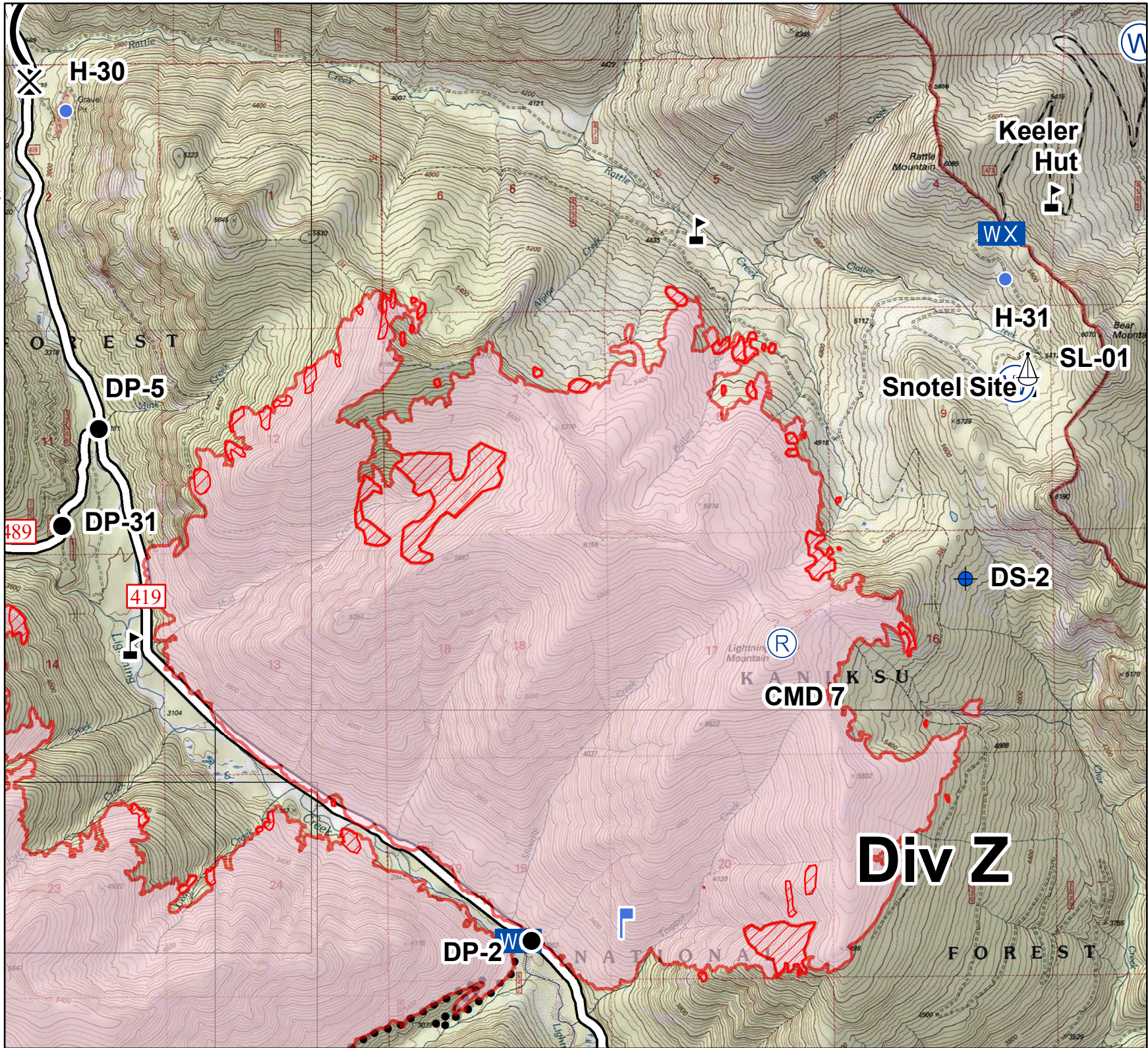
Cougar Fire
 ID-IPF-000392
 August 26, 2018
 IAP Map
 Day Shift
 Approx 7,570 ac
 IR Flight 08/24/18 23:02

- Div Z**
- Cougar Intense Heat
 - Cougar Heat Perimeter
 - Road
 - OHV
 - Uncontrolled Fire Edge
 - Completed Line
 - Line Break Completed
 - Closure
 - Dip Site
 - Drop Point
 - Helispot
 - Lookout
 - Mobile Weather Unit
 - Repeater
 - Sling Site
 - Water Source
 - Value at Risk
 - Division Break




















Miles



AJW, 8/25/2018 @ 21:38 hrs

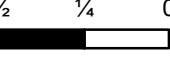


Cougar Fire
 ID-IPF-000392
 August 26, 2018
 IAP Map
 Day Shift
 Approx 7,570 ac
 IR Flight 08/24/18 23:02

Div A West

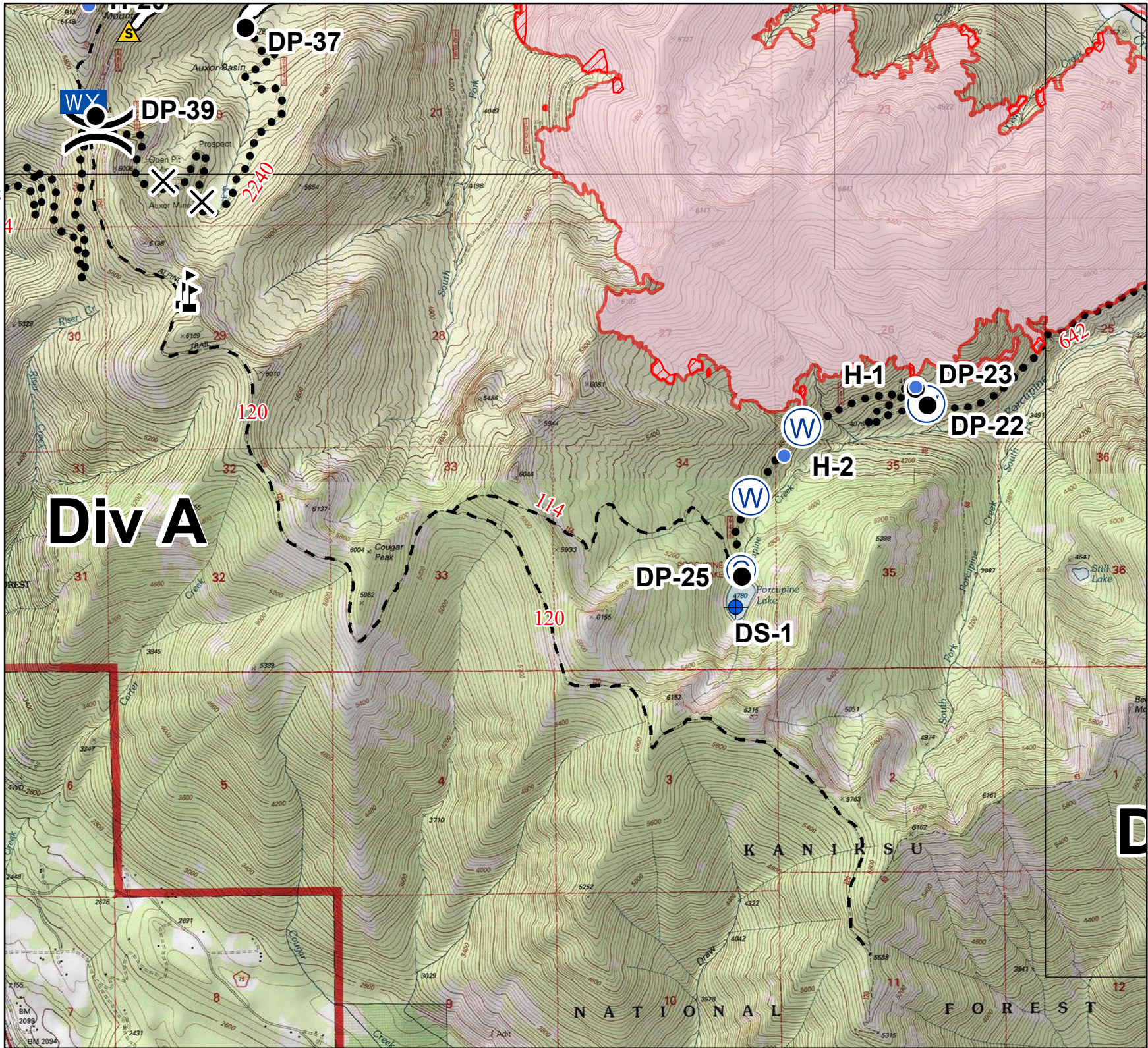
-  Cougar Intense Heat
-  Cougar Heat Perimeter
-  Trail
-  Road
-  OHV
-  Uncontrolled Fire Edge
-  Completed Line
-  Completed Hand Line
-  Line Break Completed
-  Camp
-  Closure
-  Dip Site
-  Drop Point
-  Helispot
-  Mobile Weather Unit
-  Safety Zone
-  Water Source
-  Value at Risk
-  Division Break

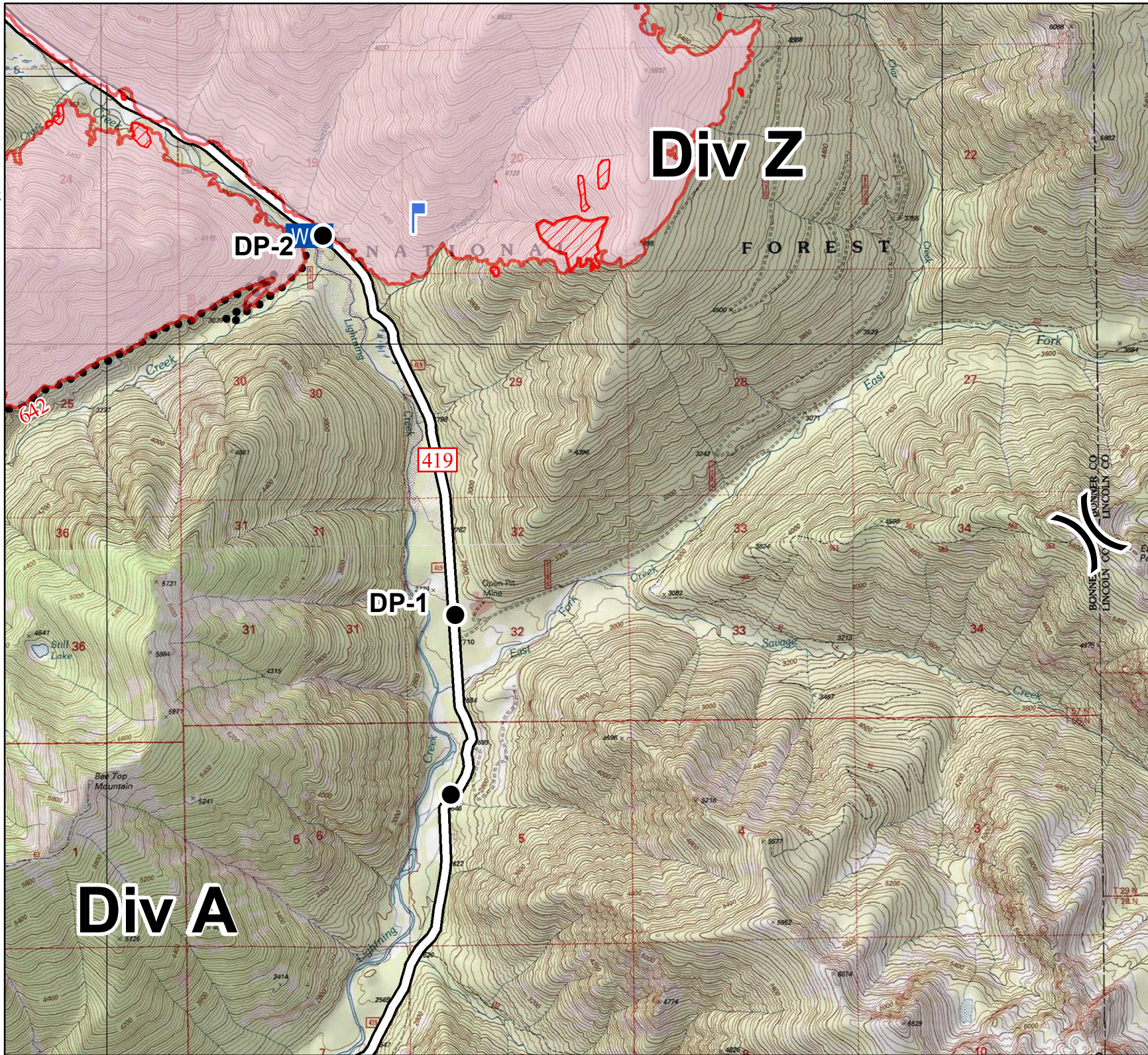


Miles

AJW, 8/25/2018 @ 21:38 hrs



Cougar Fire
 ID-IPF-000392
 August 26, 2018
 IAP Map
 Day Shift
 Approx 7,570 ac
 IR Flight 08/24/18 23:02
 Div A East



- Cougar Intense Heat
- Cougar Heat Perimeter
- Road
- OHV
- Uncontrolled Fire Edge
- Completed Line
- Access or Improved Road
- Line Break Completed
- Other
- Drop Point
- Lookout
- Mobile Weather Unit
- Division Break

N

NIMO
 NATIONAL INSTITUTE OF FIRE MANAGEMENT

Miles

AJW, 8/25/2018 @ 21:38 hrs