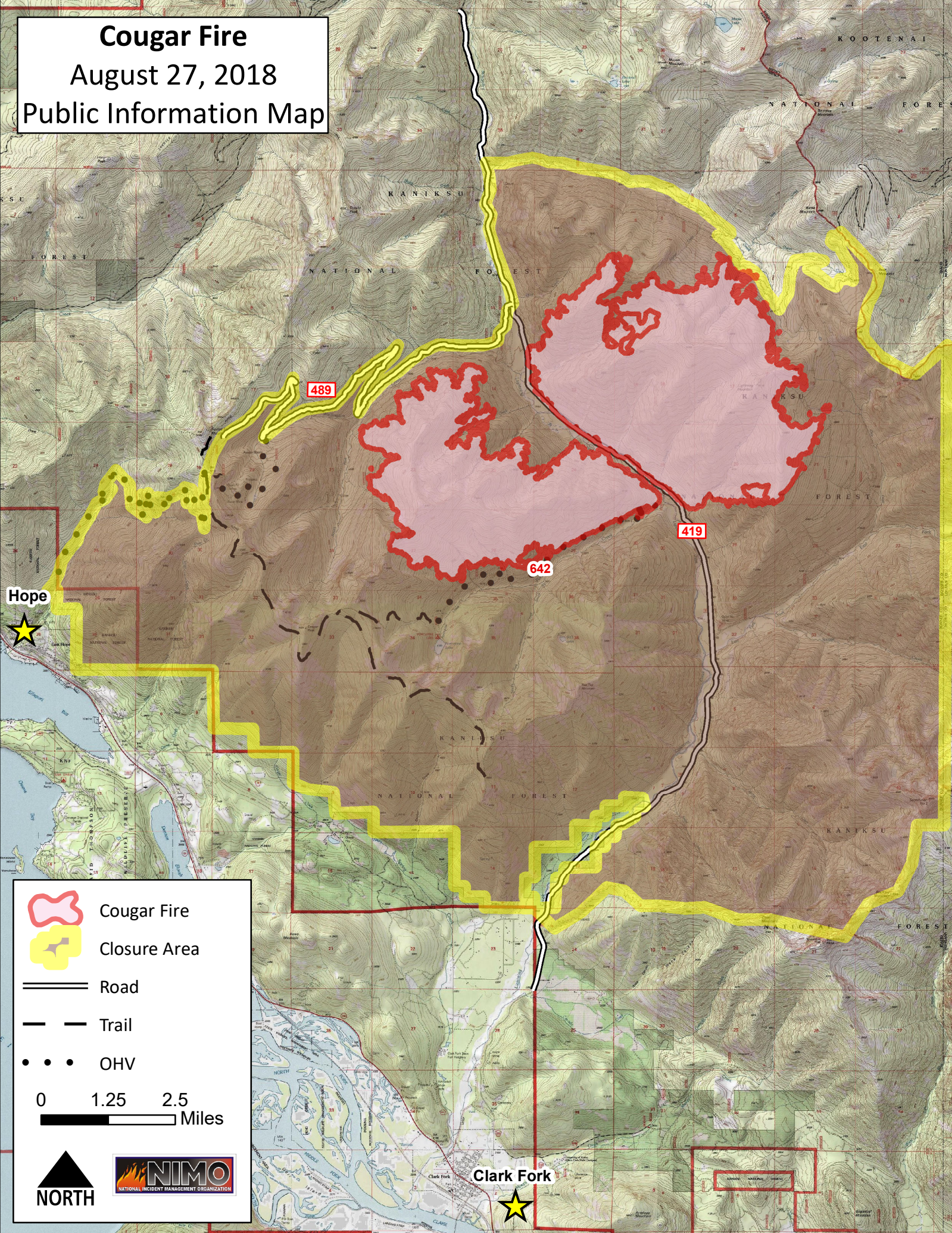








# Cougar Fire


August 27, 2018  
Public Information Map



-  Cougar Fire
-  Closure Area
-  Road
-  Trail
-  OHV

0 1.25 2.5 Miles

 NORTH

 **NIMO**  
NATIONAL INCIDENT MANAGEMENT ORGANIZATION