













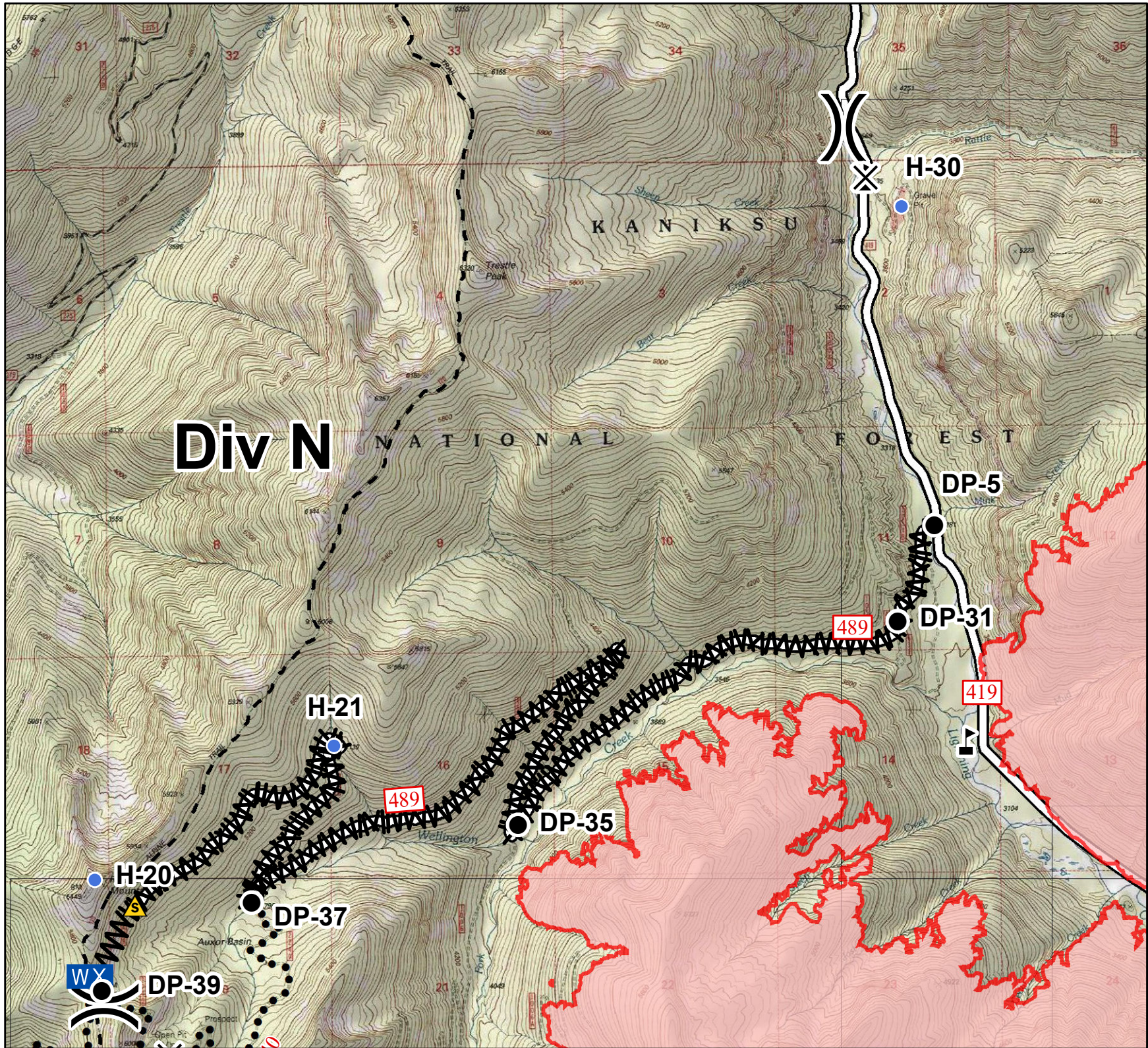


**Cougar Fire**  
**ID-IPF-000392**  
**September 2, 2018**  
**IAP Map**  
**Day Shift**  
**Approx 7,631 ac**  
 IR Flight 08/31/18 23:46 hr  
**Div N**
















-  Cougar Fire
-  Trail
-  Road
-  OHV
-  Line Break Completed
-  Completed Dozer Line
-  Closure
-  Drop Point
-  Helispot
-  Mobile Weather Unit
-  Safety Zone
-  Value at Risk
-  Division Break




Miles  
 AJW, 9/1/2018 @ 18:26 hrs

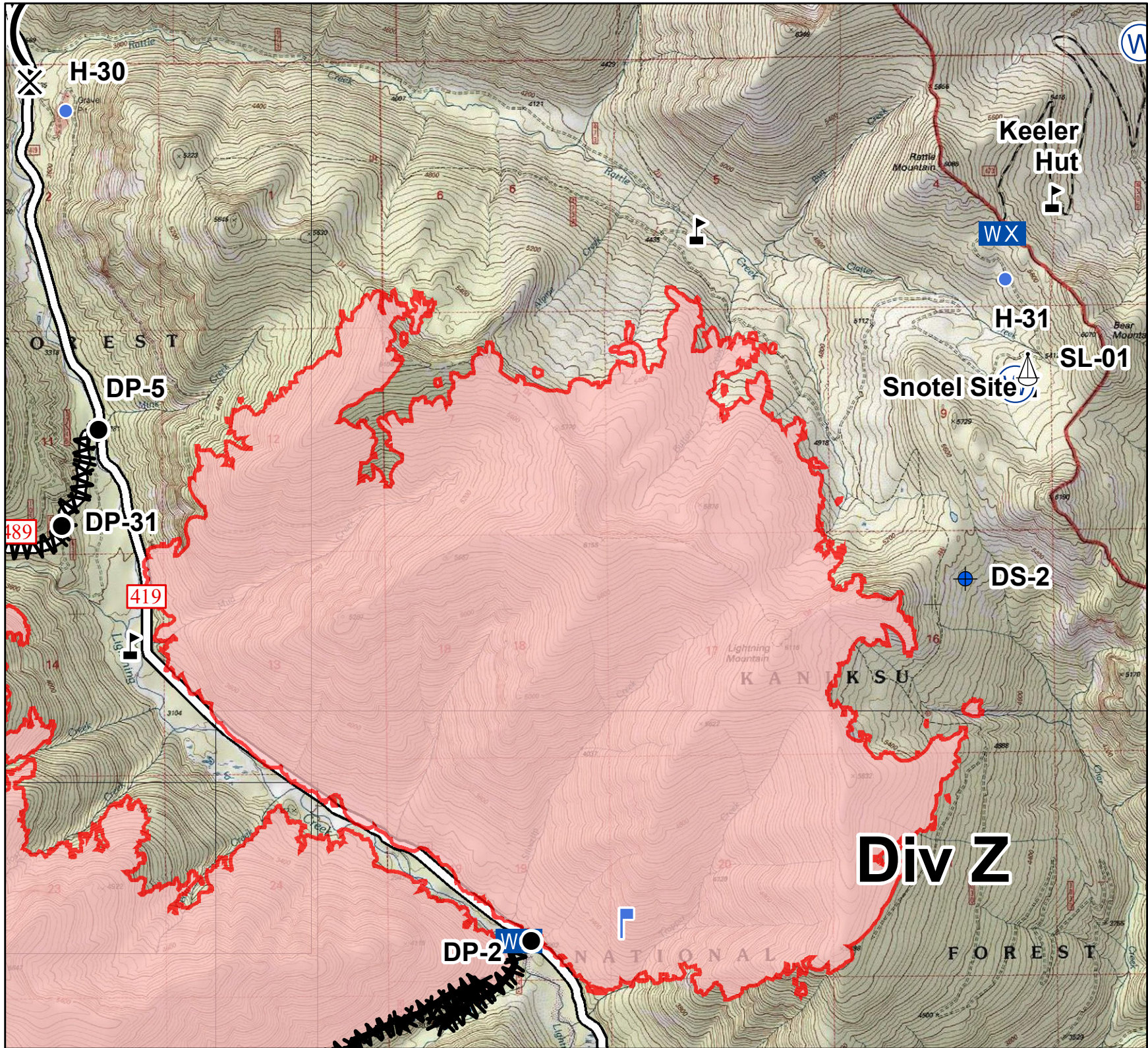


**Cougar Fire**  
**ID-IPF-000392**  
**September 2, 2018**  
**IAP Map**  
**Day Shift**  
**Approx 7,631 ac**  
 IR Flight 08/31/18 23:46 hr  
**Div Z**

















-  Cougar Fire
-  Road
-  OHV
-  Completed Line
-  Line Break Completed
-  Closure
-  Dip Site
-  Drop Point
-  Helispot
-  Lookout
-  Mobile Weather Unit
-  Sling Site
-  Water Source
-  Value at Risk
-  Division Break

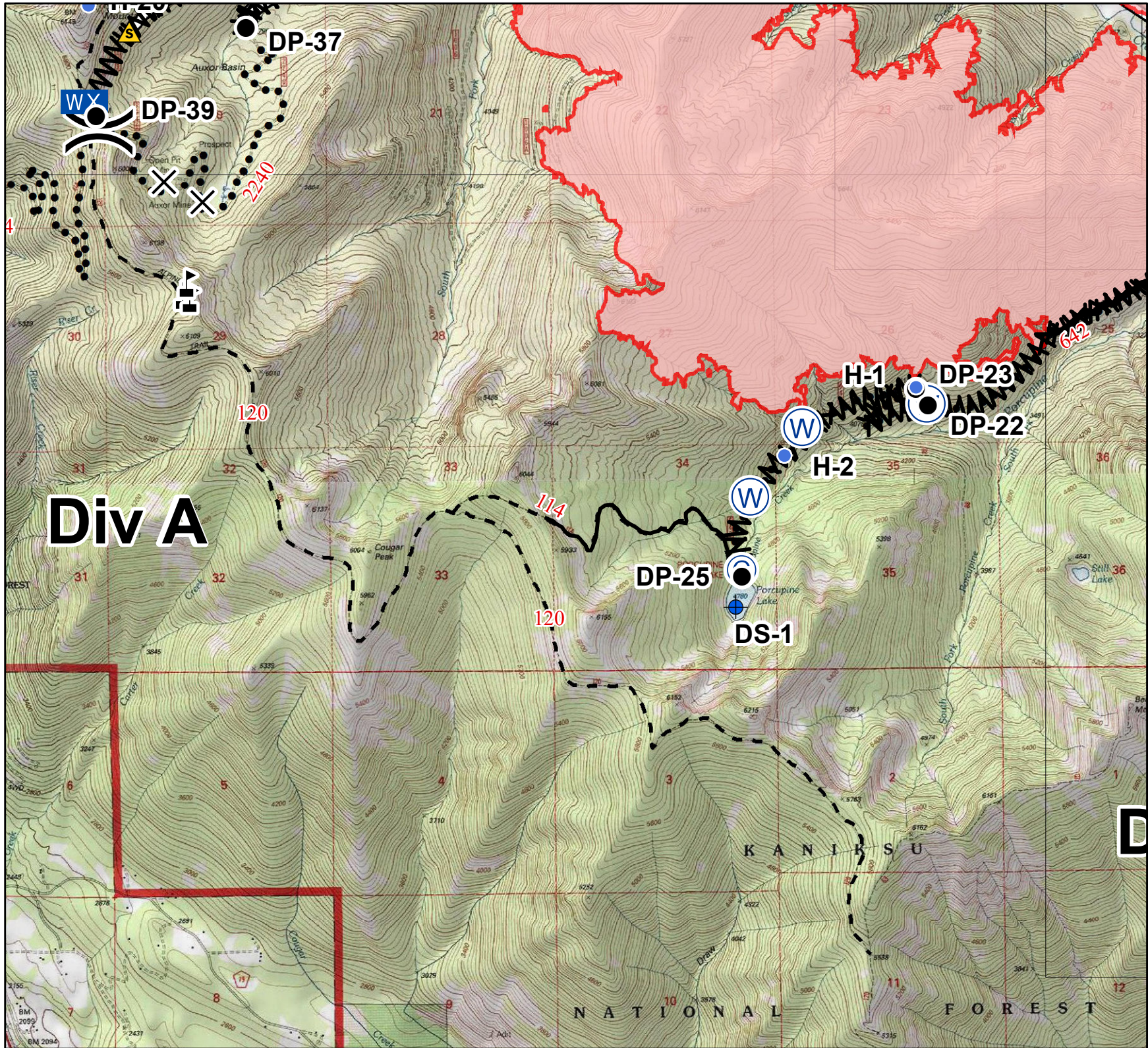


Miles  
 AJW, 9/1/2018 @ 18:26 hrs




**Cougar Fire**  
**ID-IPF-000392**  
**September 2, 2018**  
**IAP Map**  
**Day Shift**  
**Approx 7,631 ac**  
 IR Flight 08/31/18 23:46 hr  
**Div A West**

-  Cougar Fire
-  Trail
-  Road
-  OHV
-  Completed Line
-  Completed Hand Line
-  Line Break Completed
-  Camp
-  Closure
-  Dip Site
-  Drop Point
-  Helispot
-  Mobile Weather Unit
-  Safety Zone
-  Water Source
-  Value at Risk
-  Division Break

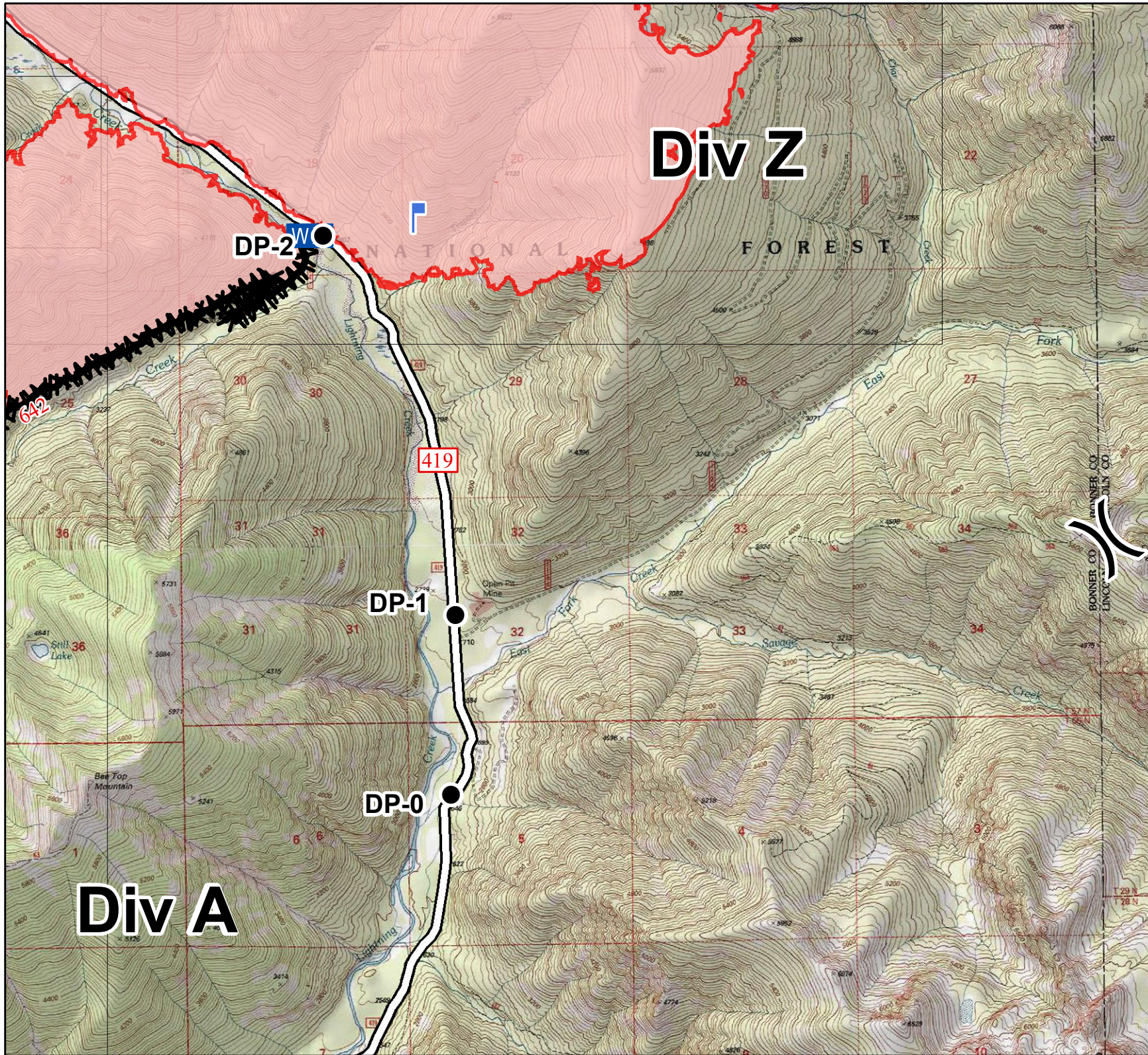


**Div A**



Miles  
 AJW, 9/1/2018 @ 18:26 hrs

**Cougar Fire**  
**ID-IPF-000392**  
**September 2, 2018**  
**IAP Map**  
**Day Shift**  
**Approx 7,631 ac**  
 IR Flight 08/31/18 23:46 hr  
**Div A East**



- Cougar Fire
- Road
- OHV
- Completed Line
- Line Break Completed
- Drop Point
- Lookout
- Mobile Weather Unit
- Division Break

N

**NIMO**  
 NATIONAL INCIDENT MANAGEMENT ORGANIZATION

0 1/2 1