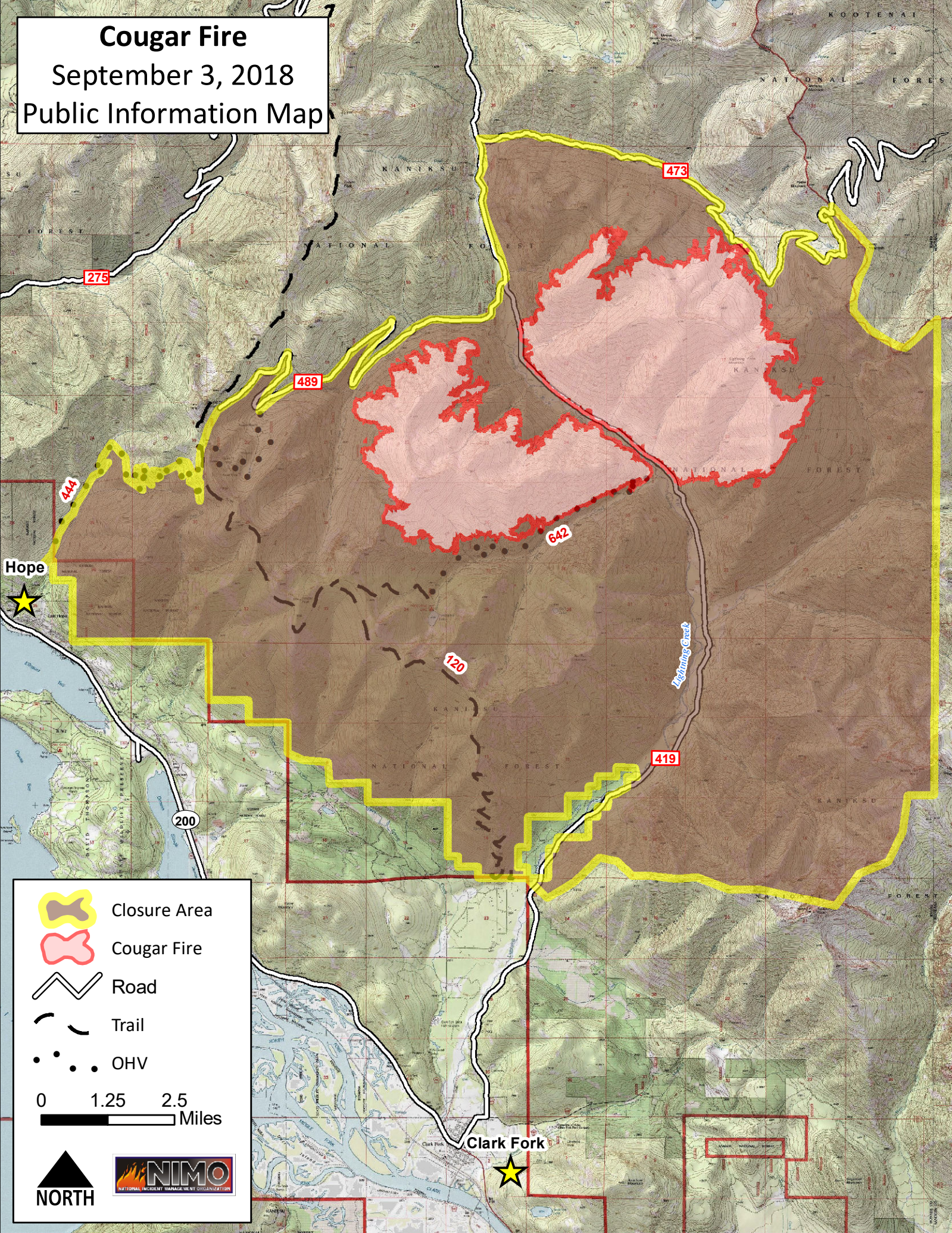








Cougar Fire


September 3, 2018
Public Information Map



-  Closure Area
-  Cougar Fire
-  Road
-  Trail
-  OHV

0 1.25 2.5 Miles

 NORTH

 **NIMO**
NATIONAL INCIDENT MANAGEMENT ORGANIZATION