













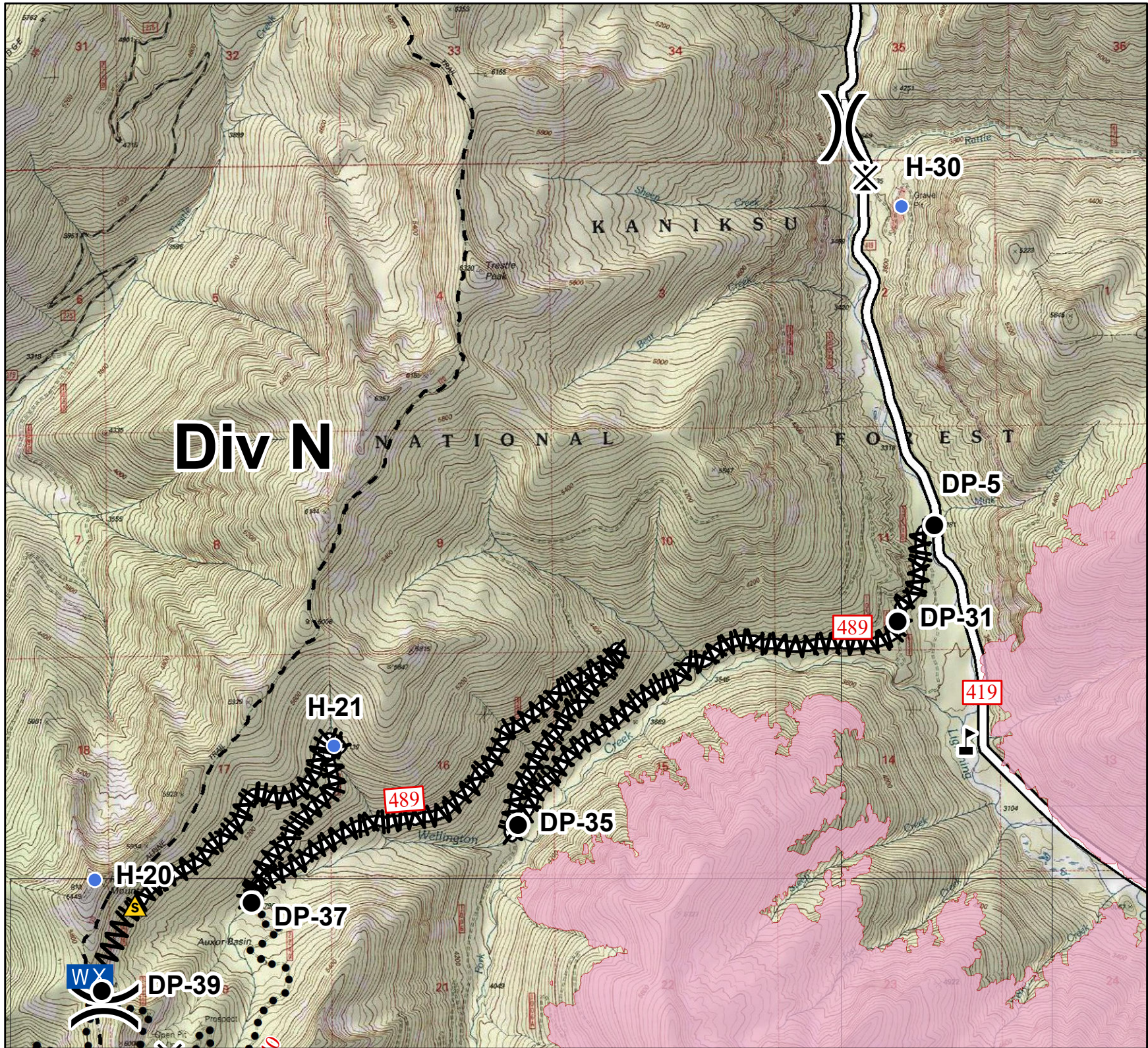


Cougar Fire
ID-IPF-000392
September 4, 2018
IAP Map
Day Shift
Approx 7,636 ac
 IR Flight 09/02/18 00:44 hr
Div N
















-  Fire Perimeter
-  Trail
-  Road
-  OHV
-  Line Break Completed
-  Completed Dozer Line
-  Closure
-  Drop Point
-  Helispot
-  Mobile Weather Unit
-  Safety Zone
-  Value at Risk
-  Division Break



0 1/2 1
 Miles
 PJH, 9/3/2018 @ 16:58 hrs



Cougar Fire
ID-IPF-000392
September 4, 2018
IAP Map
Day Shift
Approx 7,636 ac
 IR Flight 09/02/18 00:44 hr
Div Z

-  Fire Perimeter
-  Road
-  OHV
-  Completed Line
-  Line Break Completed
-  Closure
-  Dip Site
-  Drop Point
-  Helispot
-  Lookout
-  Mobile Weather Unit
-  Sling Site
-  Water Source
-  Value at Risk
-  Division Break

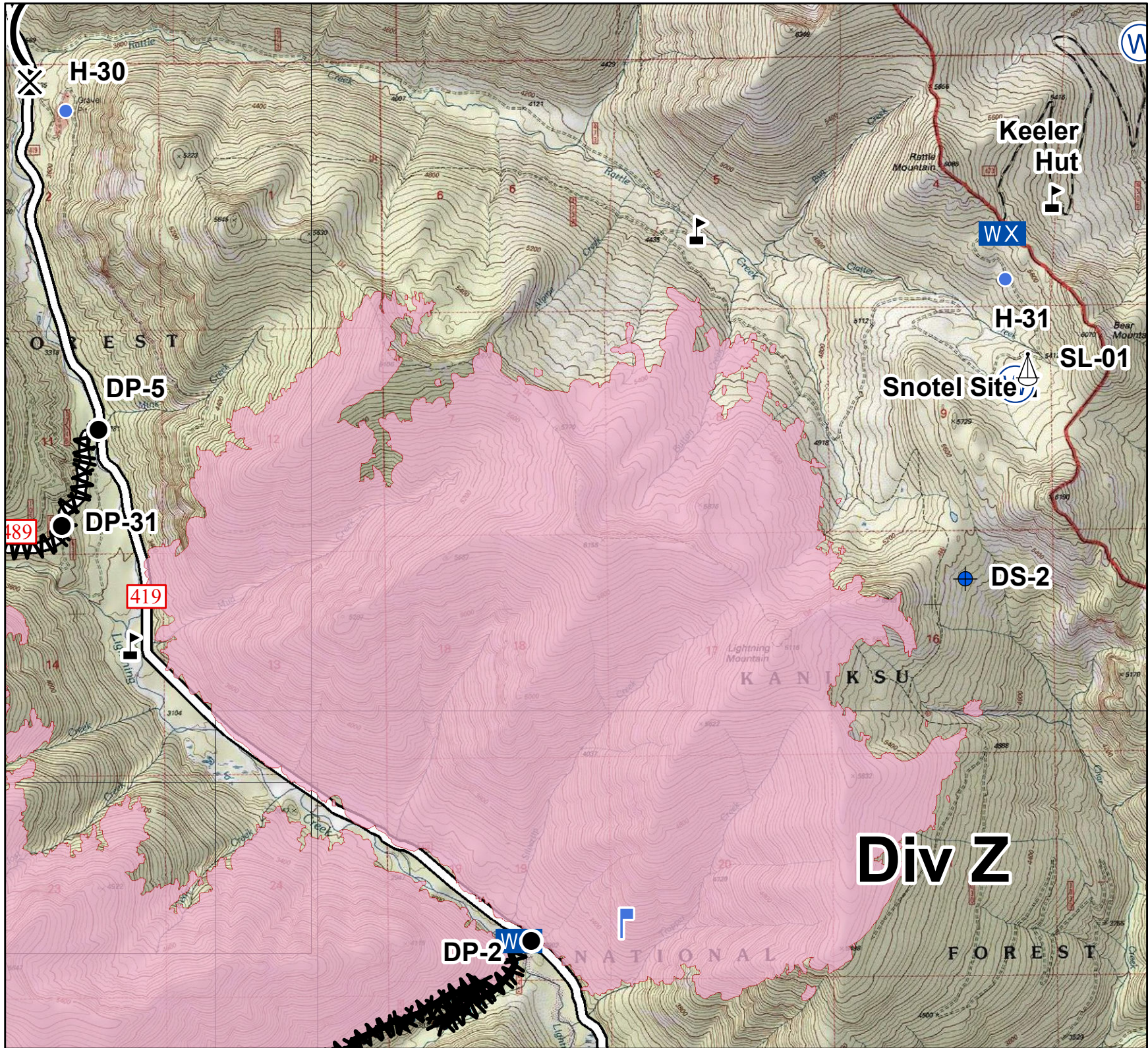
N
























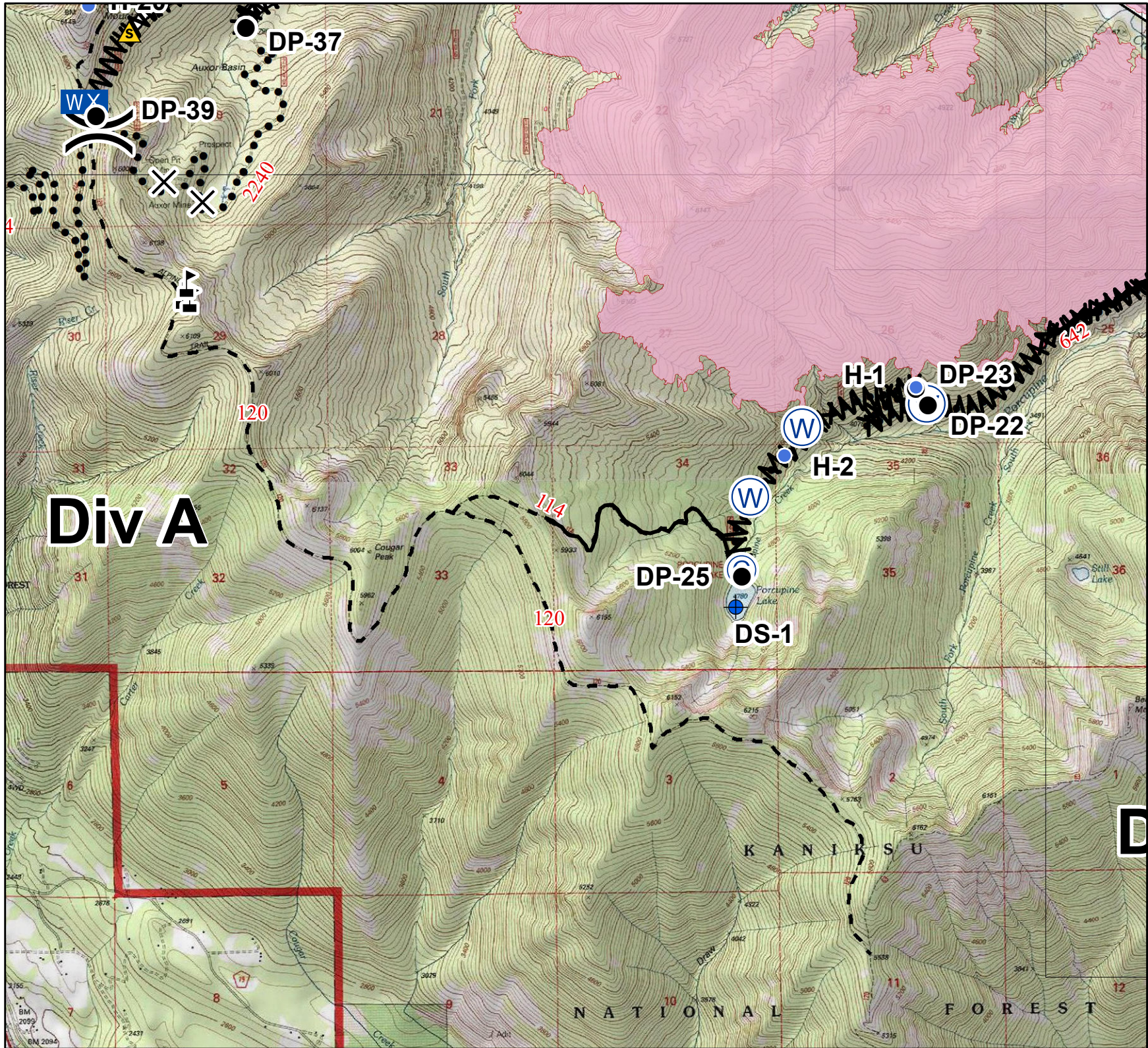
Miles




Div Z

Cougar Fire
ID-IPF-000392
September 4, 2018
IAP Map
Day Shift
Approx 7,636 ac
 IR Flight 09/02/18 00:44 hr
Div A West

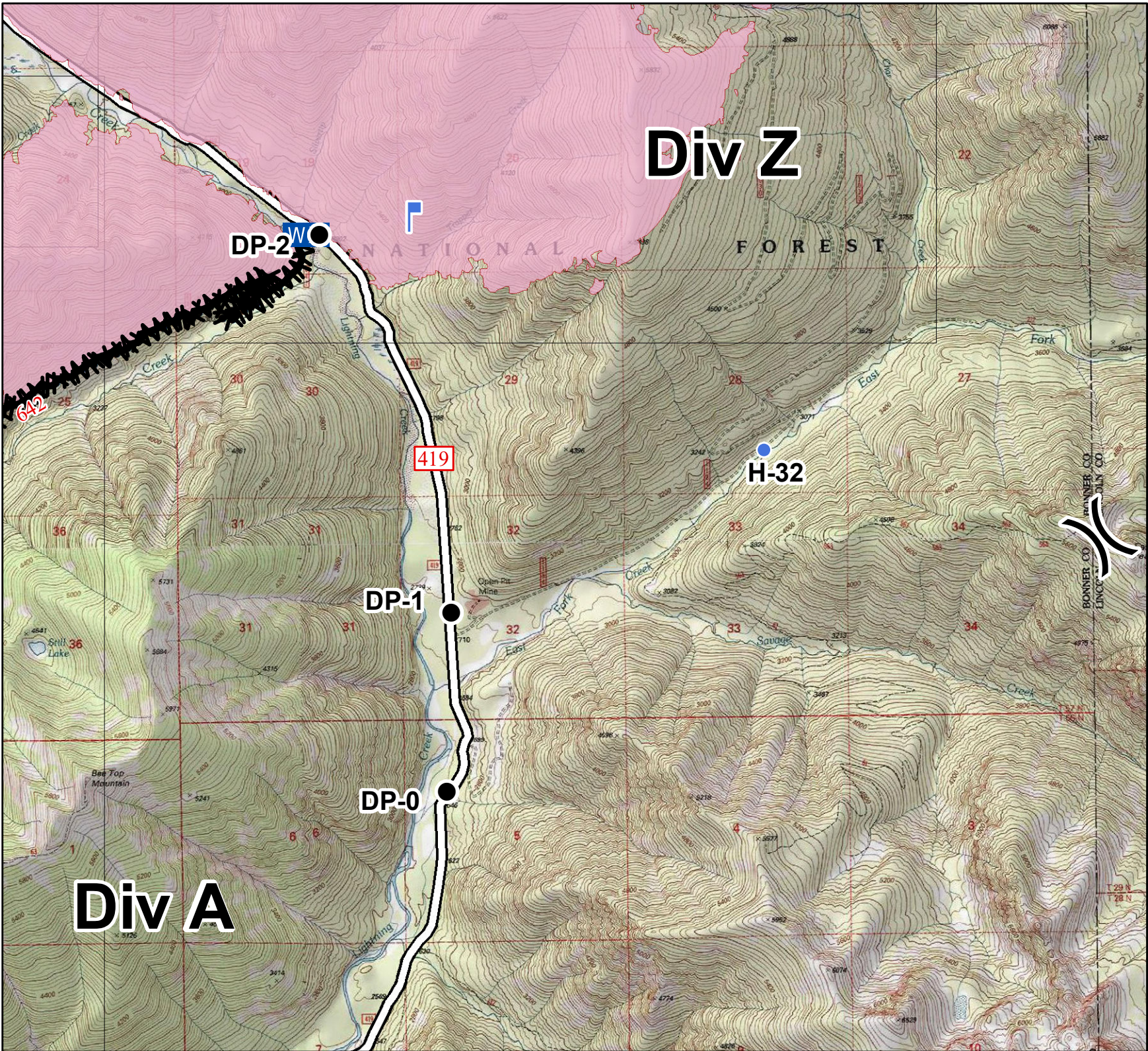
-  Fire Perimeter
-  Trail
-  Road
-  OHV
-  Completed Line
-  Completed Hand Line
-  Line Break Completed
-  Camp
-  Closure
-  Dip Site
-  Drop Point
-  Helipost
-  Mobile Weather Unit
-  Safety Zone
-  Water Source
-  Value at Risk
-  Division Break



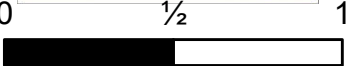
Div A



Cougar Fire
ID-IPF-000392
September 4, 2018
IAP Map
Day Shift
Approx 7,636 ac
 IR Flight 09/02/18 00:44 hr
Div A East



- Fire Perimeter
- Road
- OHV
- Completed Line
- Line Break Completed
- Drop Point
- Helispot
- Lookout
- Mobile Weather Unit
- Division Break



Miles