















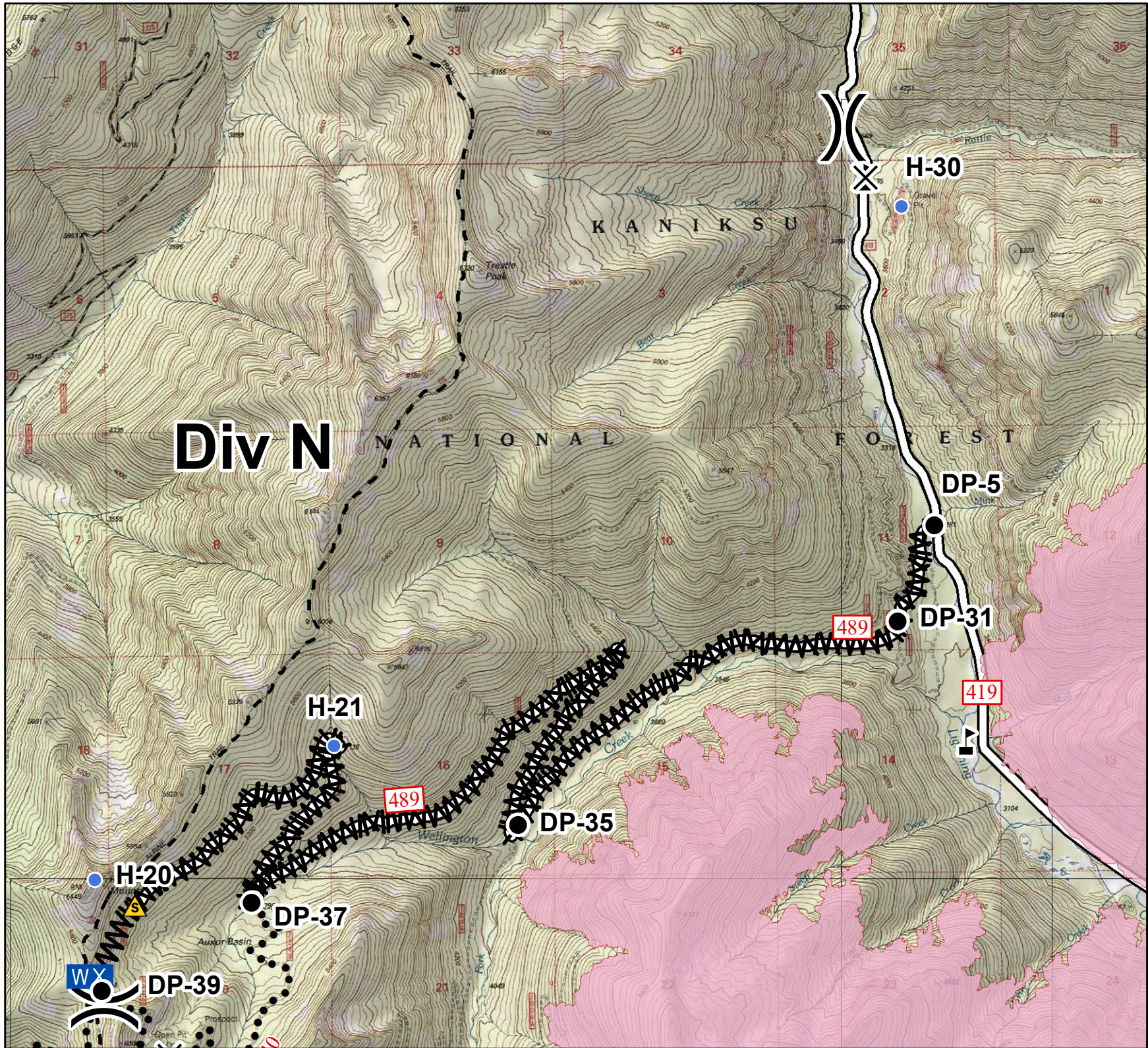
**Cougar Fire**  
**ID-IPF-000392**  
**September 5, 2018**  
**IAP Map**  
**Day Shift**  
**Approx 7,636 ac**  
 IR Flight 09/02/18 00:44 hr  
**Div N**

-  Fire Perimeter
-  Trail
-  Road
-  OHV
-  Line Break Completed
-  Completed Dozer Line
-  Closure
-  Drop Point
-  Helispot
-  Mobile Weather Unit
-  Safety Zone
-  Value at Risk
-  Division Break


















0 1/2 1  
 Miles

PJH, 9/4/2018 @ 18:42 hrs



**Cougar Fire**  
**ID-IPF-000392**  
**September 5, 2018**  
**IAP Map**  
**Day Shift**  
**Approx 7,636 ac**  
 IR Flight 09/02/18 00:44 hr  
**Div Z**

-  Fire Perimeter
-  Road
-  OHV
-  Completed Line
-  Line Break Completed
-  Closure
-  Dip Site
-  Drop Point
-  Helispot
-  Lookout
-  Mobile Weather Unit
-  Sling Site
-  Water Source
-  Value at Risk
-  Division Break

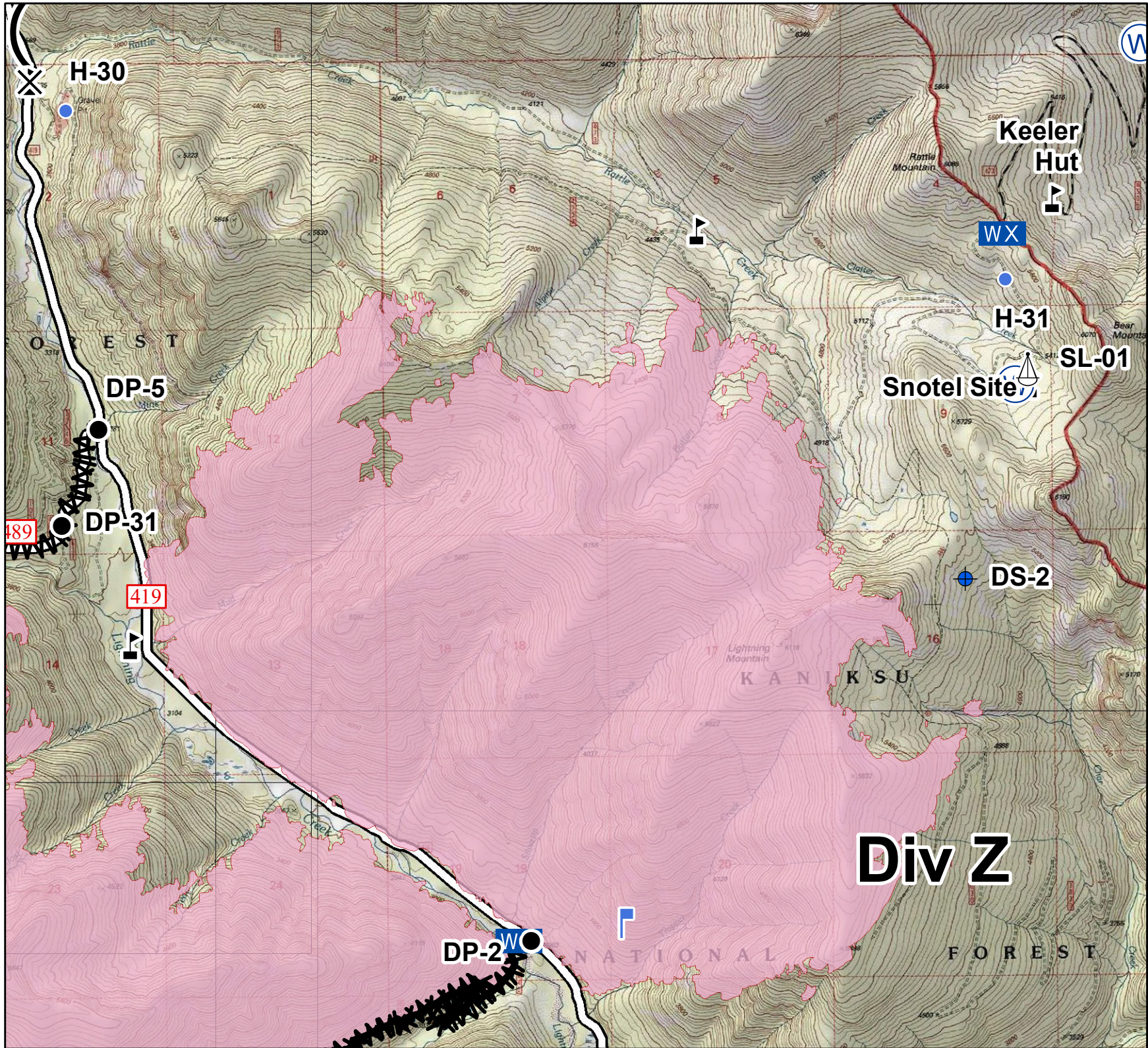
N




















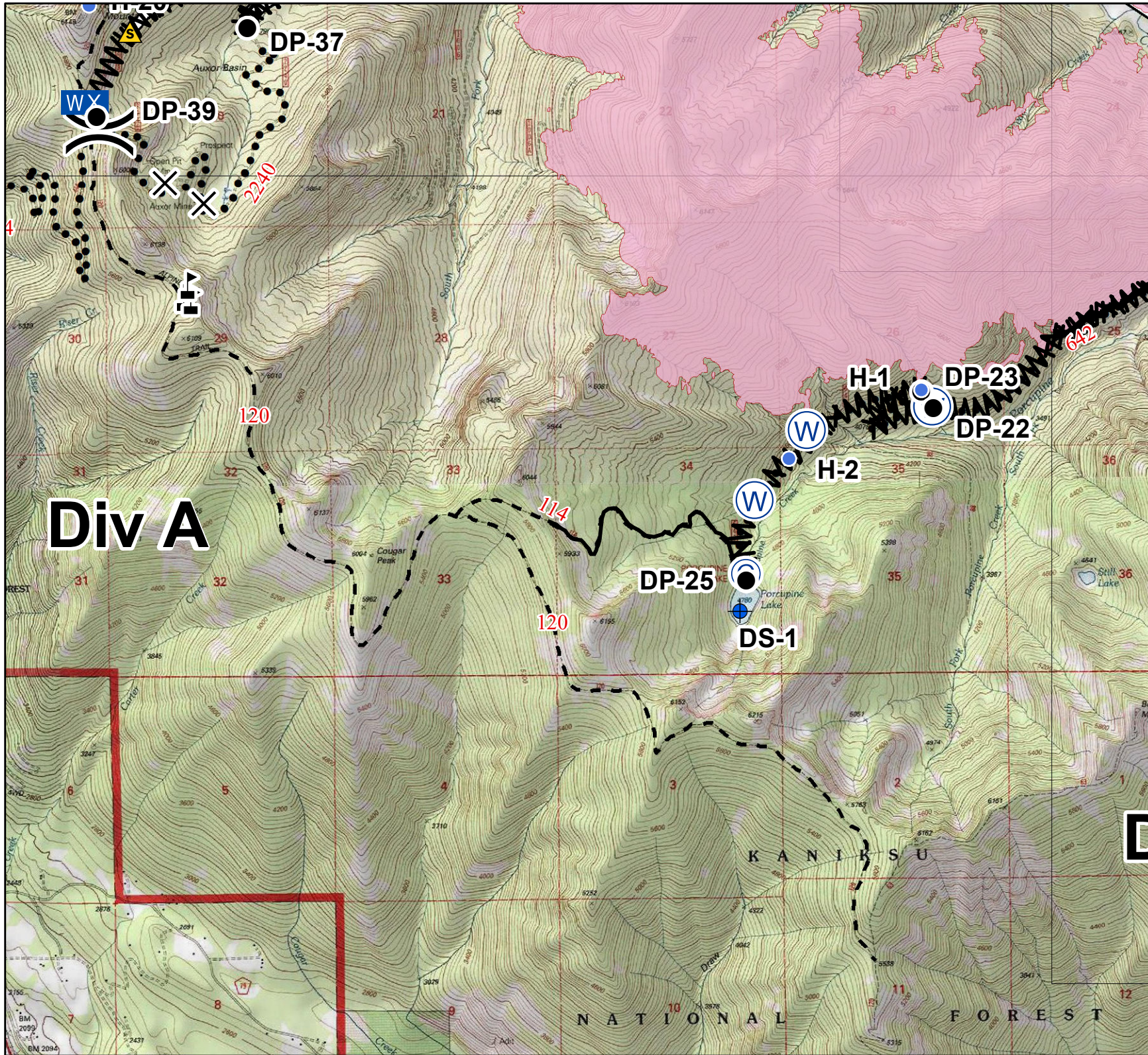


Miles





**Cougar Fire**  
**ID-IPF-000392**  
**September 5, 2018**  
**IAP Map**  
**Day Shift**  
**Approx 7,636 ac**  
 IR Flight 09/02/18 00:44 hr  
**Div A West**

-  Fire Perimeter
-  Trail
-  Road
-  OHV
-  Completed Line
-  Completed Hand Line
-  Line Break Completed
-  Camp
-  Closure
-  Dip Site
-  Drop Point
-  Helipost
-  Mobile Weather Unit
-  Safety Zone
-  Water Source
-  Value at Risk
-  Division Break




N





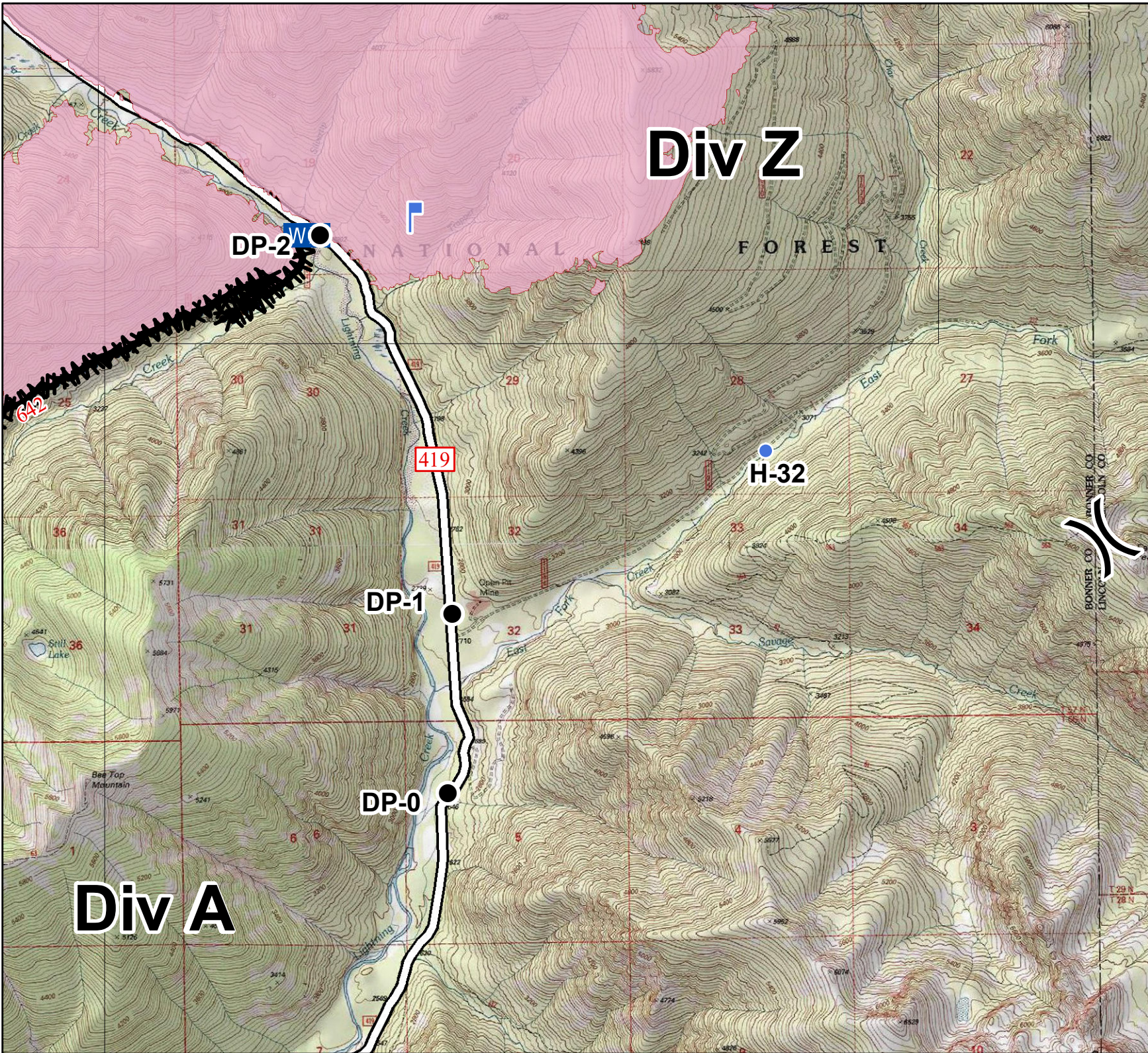
0      1/2      1



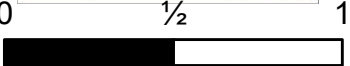
Miles

PJH, 9/4/2018 @ 18:42 hrs

**Cougar Fire**  
**ID-IPF-000392**  
**September 5, 2018**  
**IAP Map**  
**Day Shift**  
**Approx 7,636 ac**  
 IR Flight 09/02/18 00:44 hr  
**Div A East**



- Fire Perimeter
- Road
- OHV
- Completed Line
- Line Break Completed
- Drop Point
- Helispot
- Lookout
- Mobile Weather Unit
- Division Break



Miles

PJH, 9/4/2018 @ 18:42 hrs