












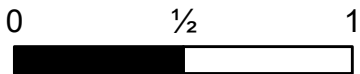


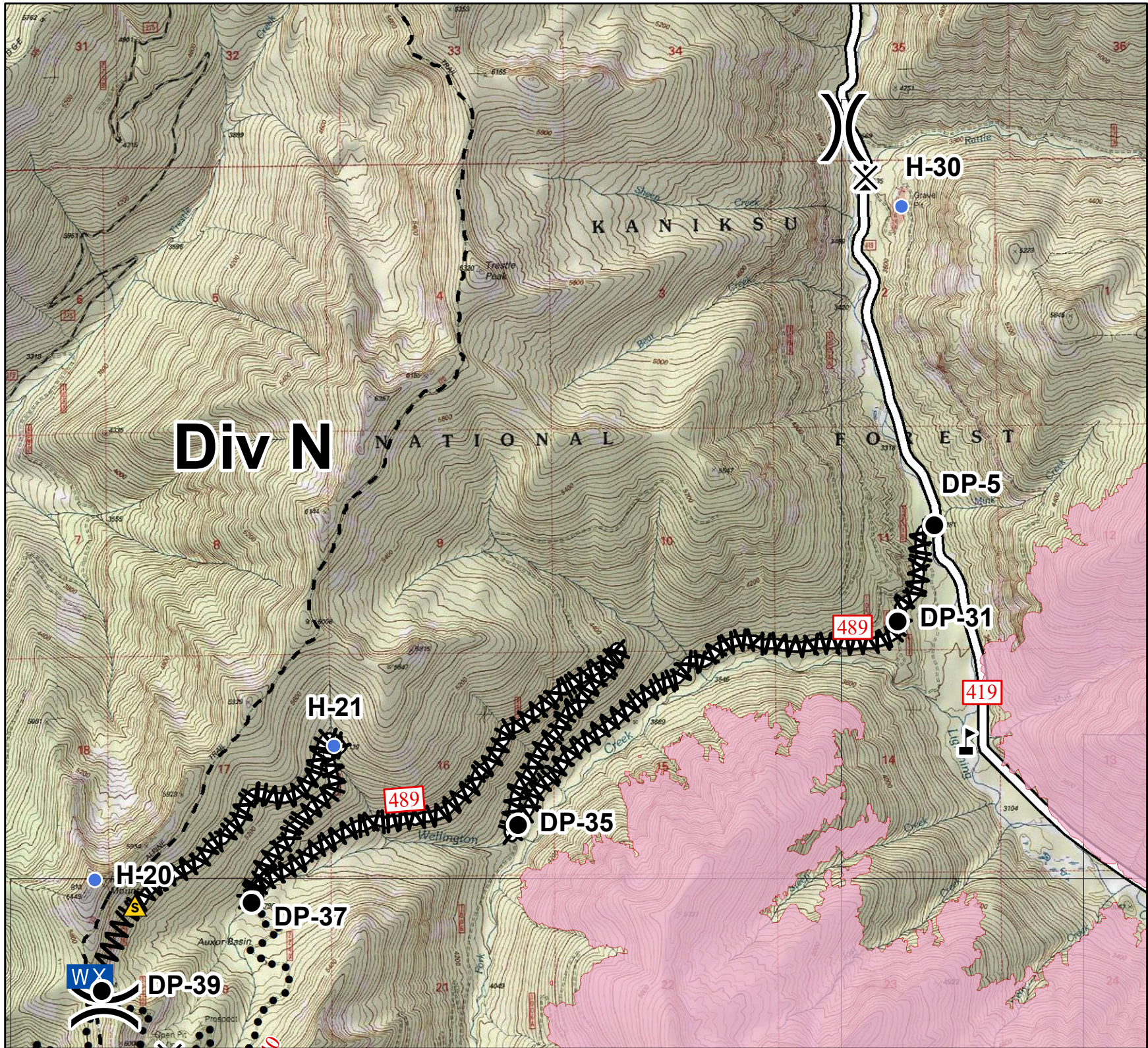
Cougar Fire
ID-IPF-000392
September 7, 2018
IAP Map
Day Shift
Approx 7,772 ac
 Recon Flight 09/06/18 15:00 hr
Div N

-  Fire Perimeter
-  Trail
-  Road
-  OHV
-  Line Break Completed
-  Completed Dozer Line
-  Closure
-  Drop Point
-  Helispot
-  Mobile Weather Unit
-  Safety Zone
-  Value at Risk
-  Division Break


















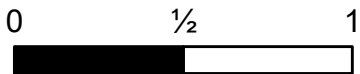
Miles

AJW, 9/6/2018 @ 18:11 hrs



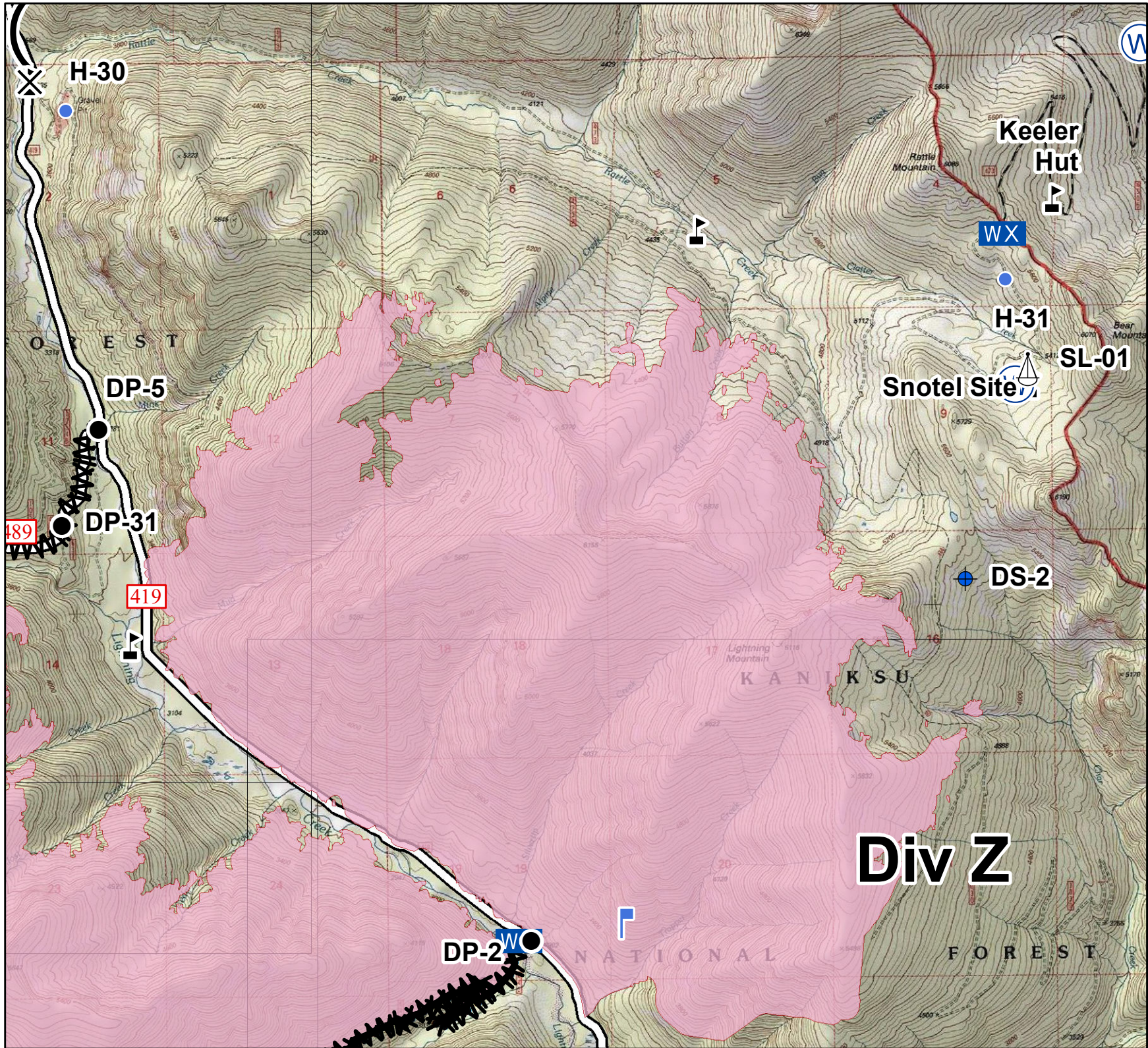
Cougar Fire
ID-IPF-000392
September 7, 2018
IAP Map
Day Shift
Approx 7,772 ac
 Recon Flight 09/06/18 15:00 hr
Div Z

-  Fire Perimeter
-  Road
-  OHV
-  Completed Line
-  Line Break Completed
-  Closure
-  Dip Site
-  Drop Point
-  Helispot
-  Lookout
-  Mobile Weather Unit
-  Sling Site
-  Water Source
-  Value at Risk
-  Division Break




















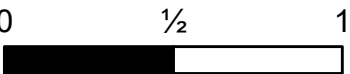
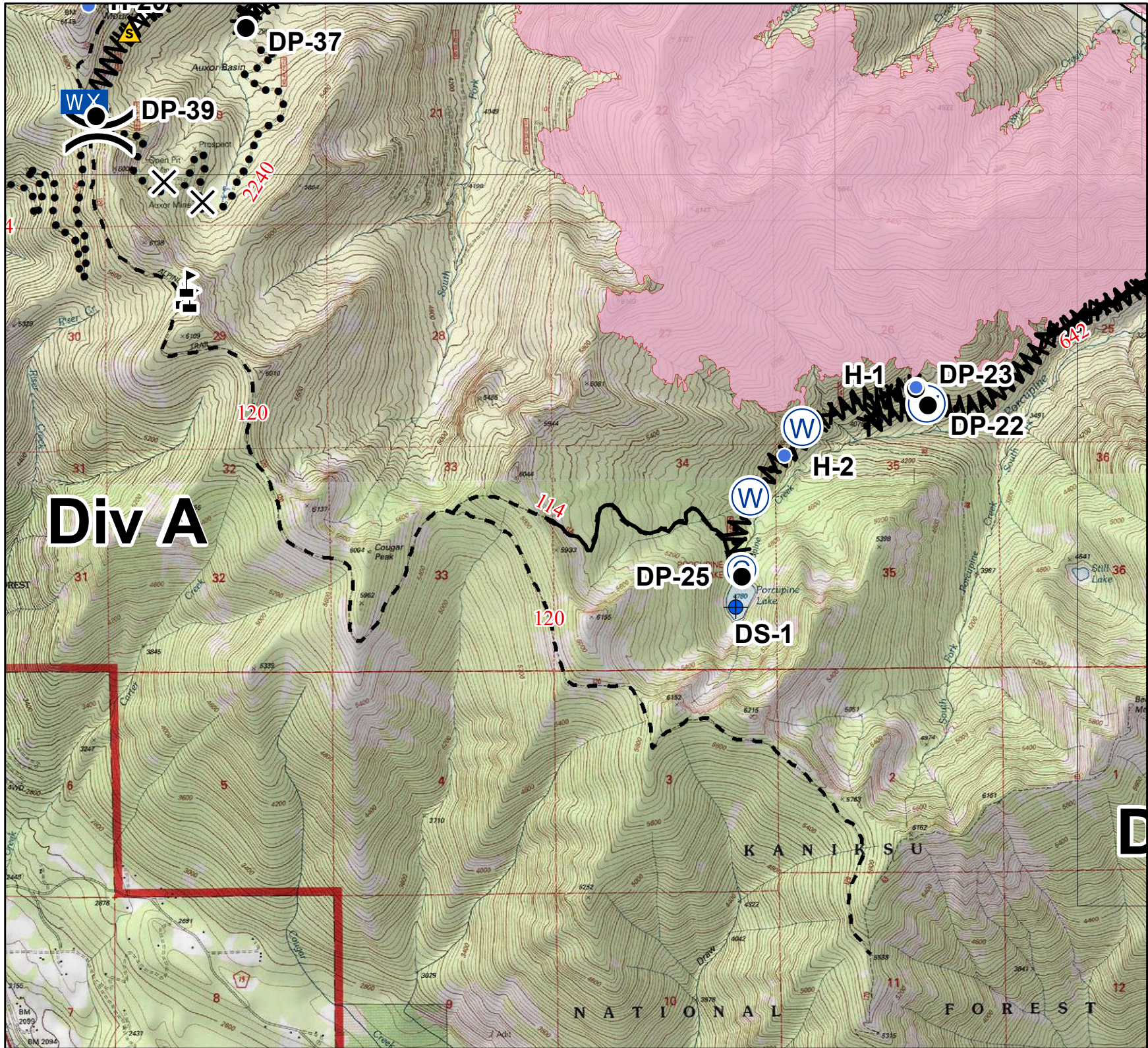
Miles

AJW, 9/6/2018 @ 18:11 hrs



Cougar Fire
ID-IPF-000392
September 7, 2018
IAP Map
Day Shift
Approx 7,772 ac
 Recon Flight 09/06/18 15:00 hr
Div A West

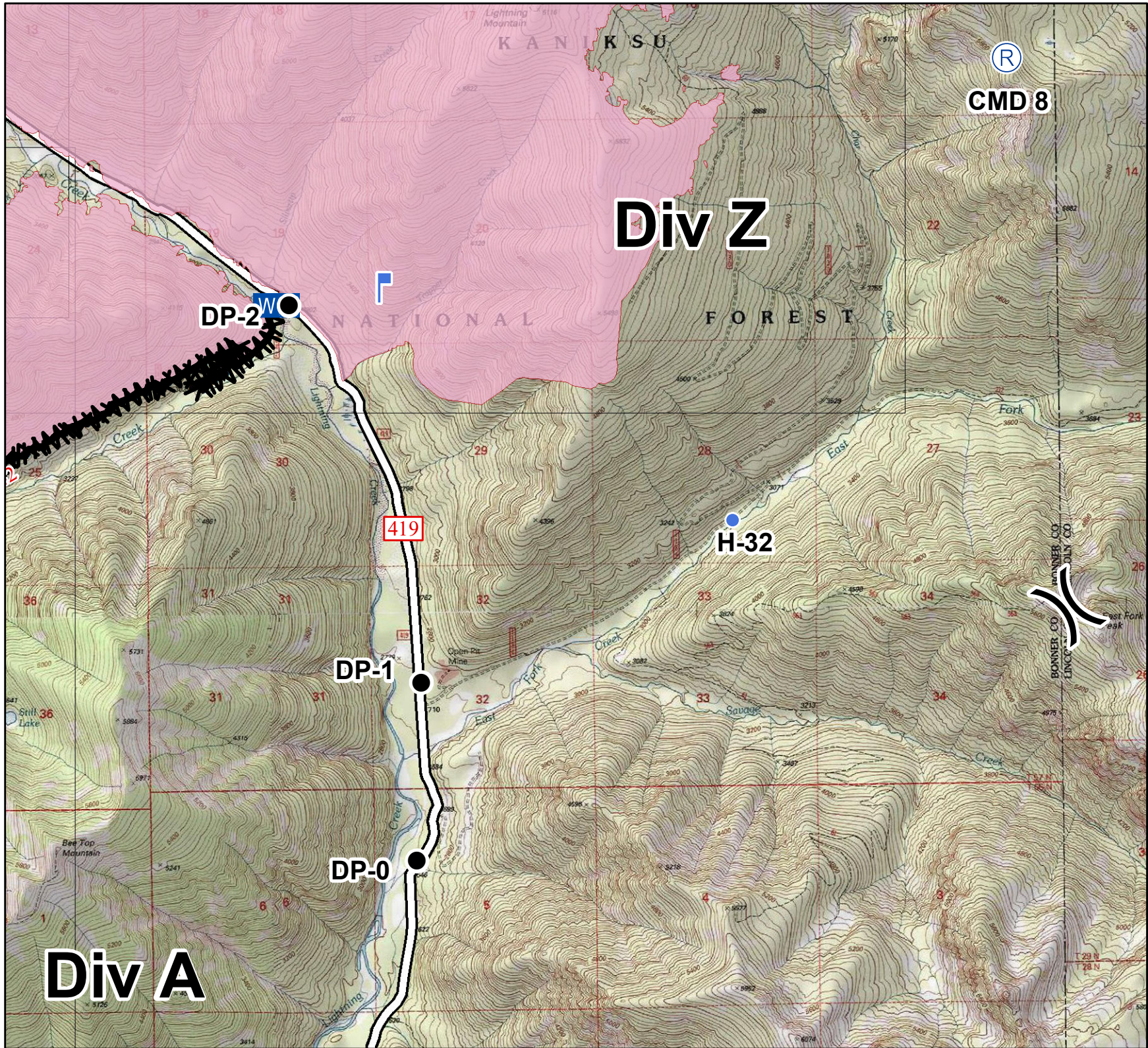
-  Fire Perimeter
-  Trail
-  Road
-  OHV
-  Completed Line
-  Completed Hand Line
-  Line Break Completed
-  Camp
-  Closure
-  Dip Site
-  Drop Point
-  Helispot
-  Mobile Weather Unit
-  Safety Zone
-  Water Source
-  Value at Risk
-  Division Break



Miles

AJW, 9/6/2018 @ 18:11 hrs

Cougar Fire
ID-IPF-000392
September 7, 2018
IAP Map
Day Shift
Approx 7,772 ac
 Recon Flight 09/06/18 15:00 hr
Div A East



- Fire Perimeter
- Road
- OHV
- Completed Line
- Line Break Completed
- Drop Point
- Helispot
- Lookout
- Mobile Weather Unit
- Repeater
- Division Break

