

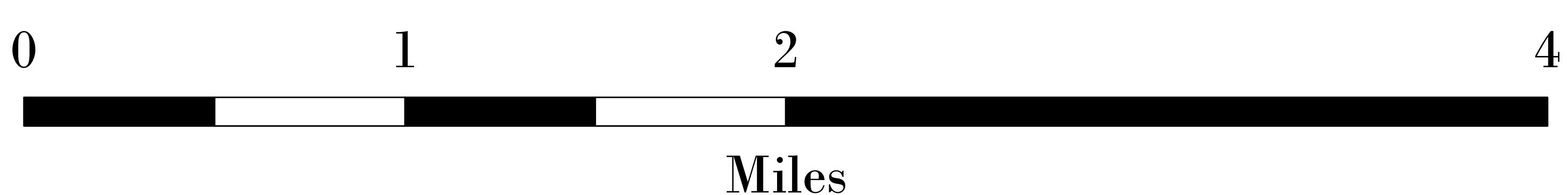

Cougar Fire

ID-IPF-000392

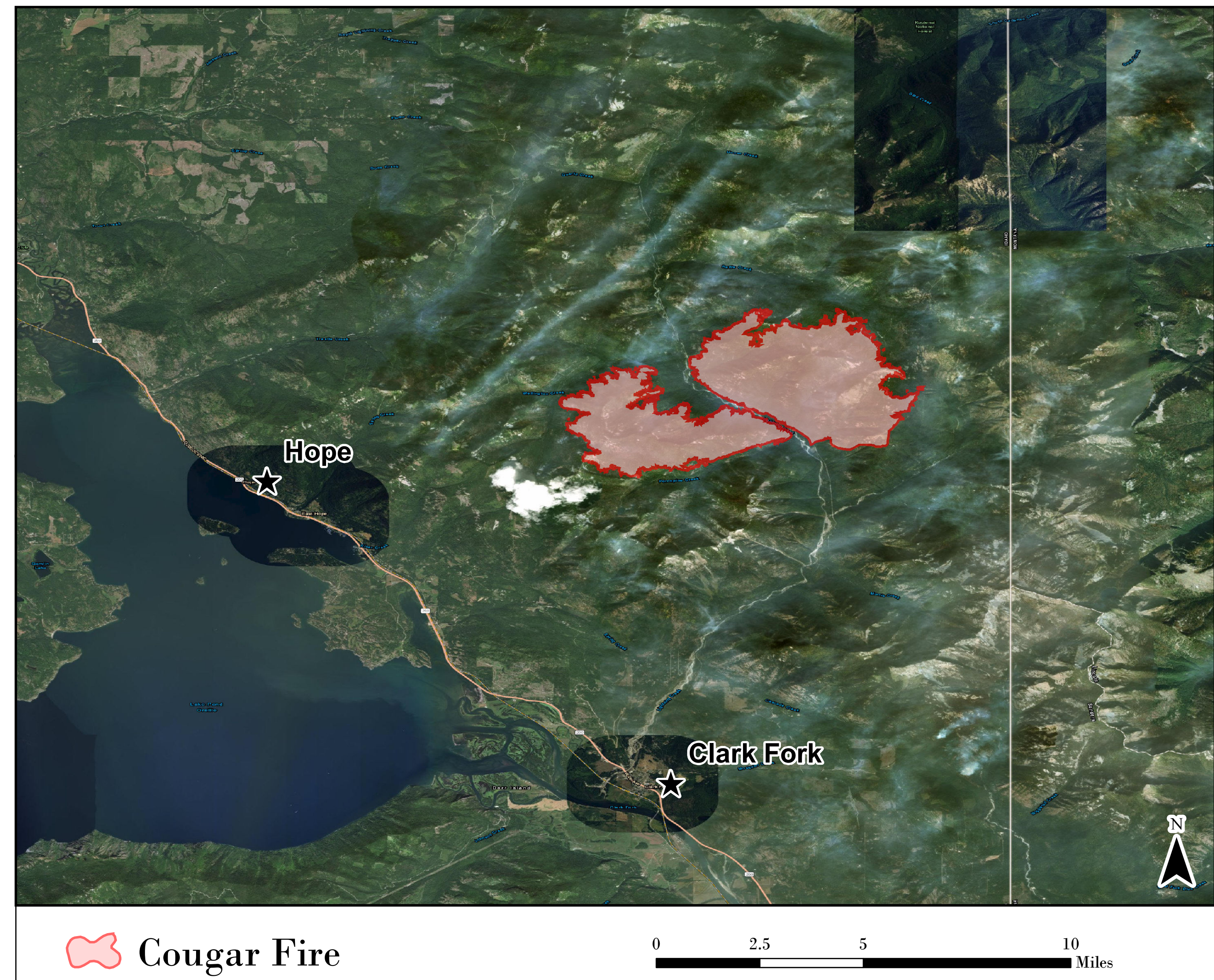
Fire Progression Map

July 27 through September 6, 2018
 Recon Flight 9/6, 1500 hrs, No new data from 9/6 - 9/8

PJH, 9/7/2018, 1954 hr



BURN PERIOD	GROWTH (ac)	TOTAL ACRES
JUL 28 - AUG 4	700	700
AUG 5	63	763
AUG 6	102	865
AUG 7	56	921
AUG 8	179	1,100
AUG 9	320	1,420
AUG 10	453	1,873
AUG 11	1100	2,973
AUG 12	480	3,453
AUG 13	166	3,619
AUG 14 - 15	874	4,493
AUG 16 - 18	1031	5,524
AUG 19 - 20	356	5,880
AUG 21	746	6,626
AUG 22	31	6,657
AUG 23	781	7,438
AUG 24	132	7,570
AUG 25 - 27	27	7,597
AUG 28	11	7,608
AUG 29 - 30	7	7,615
AUG 31	16	7,631
SEP 1	5	7,636
SEP 2 - SEP 5	77	7,713
SEP 6	59	7,772



FIRE ORIGIN - JULY 28