












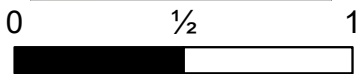


**Cougar Fire**  
**ID-IPF-000392**  
**September 8, 2018**  
**IAP Map**  
**Day Shift**  
**Approx 7,772 ac**  
 Recon Flight Sept. 6 1500 hrs  
**Div N**

-  Fire Perimeter
-  Trail
-  Road
-  OHV
-  Line Break Completed
-  Completed Dozer Line
-  Closure
-  Drop Point
-  Helispot
-  Mobile Weather Unit
-  Safety Zone
-  Value at Risk
-  Division Break


















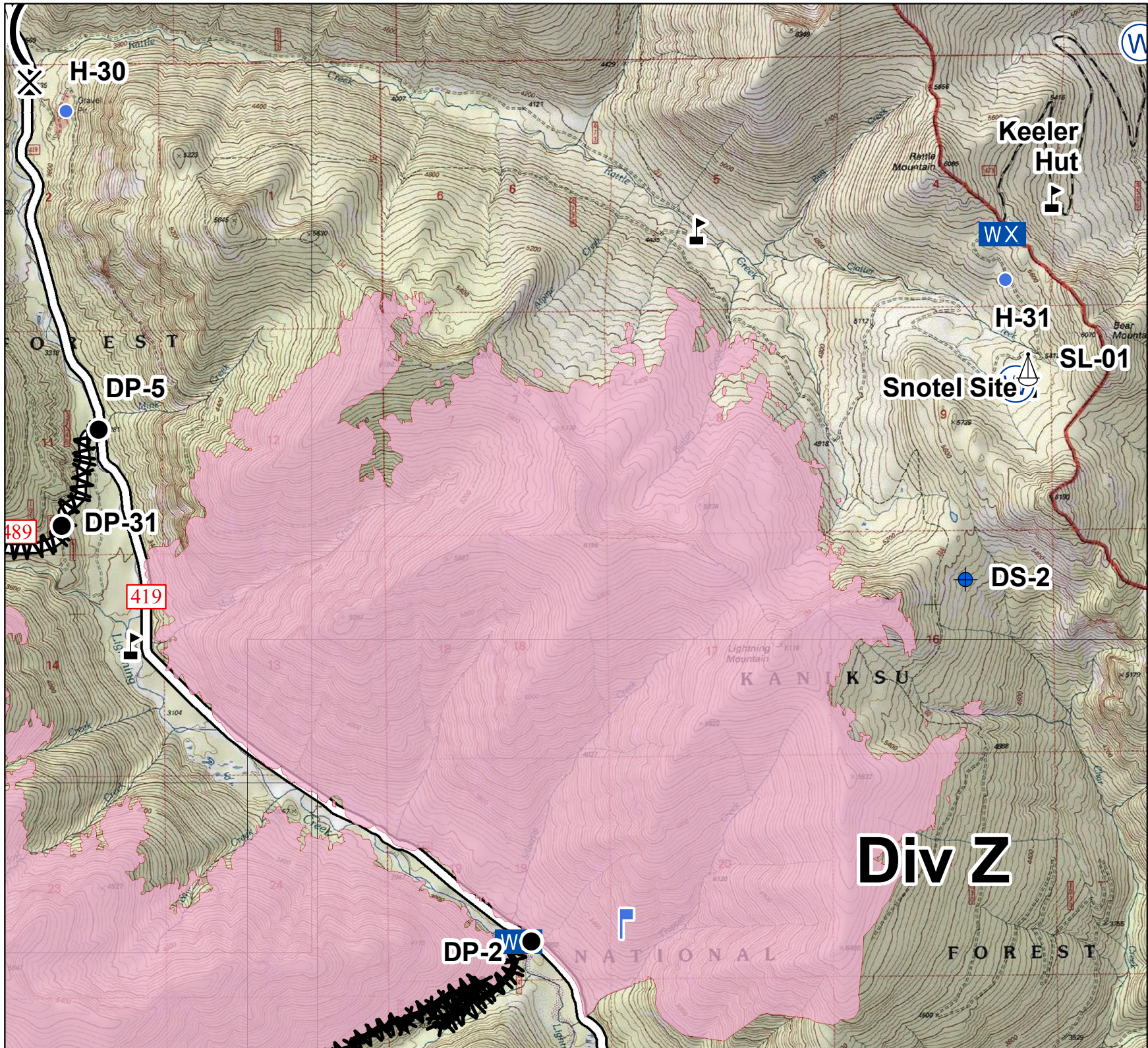
Miles

KW, 9/7/2018 @ 18:47 hrs

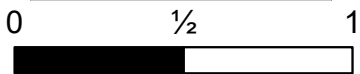


**Cougar Fire**  
**ID-IPF-000392**  
**September 8, 2018**  
**IAP Map**  
**Day Shift**  
**Approx 7,772 ac**  
 Recon Flight Sept. 6 1500 hrs  
**Div Z**

-  Fire Perimeter
-  Road
-  OHV
-  Completed Line
-  Line Break Completed
-  Closure
-  Dip Site
-  Drop Point
-  Helispot
-  Lookout
-  Mobile Weather Unit
-  Sling Site
-  Water Source
-  Value at Risk
-  Division Break



**Div Z**

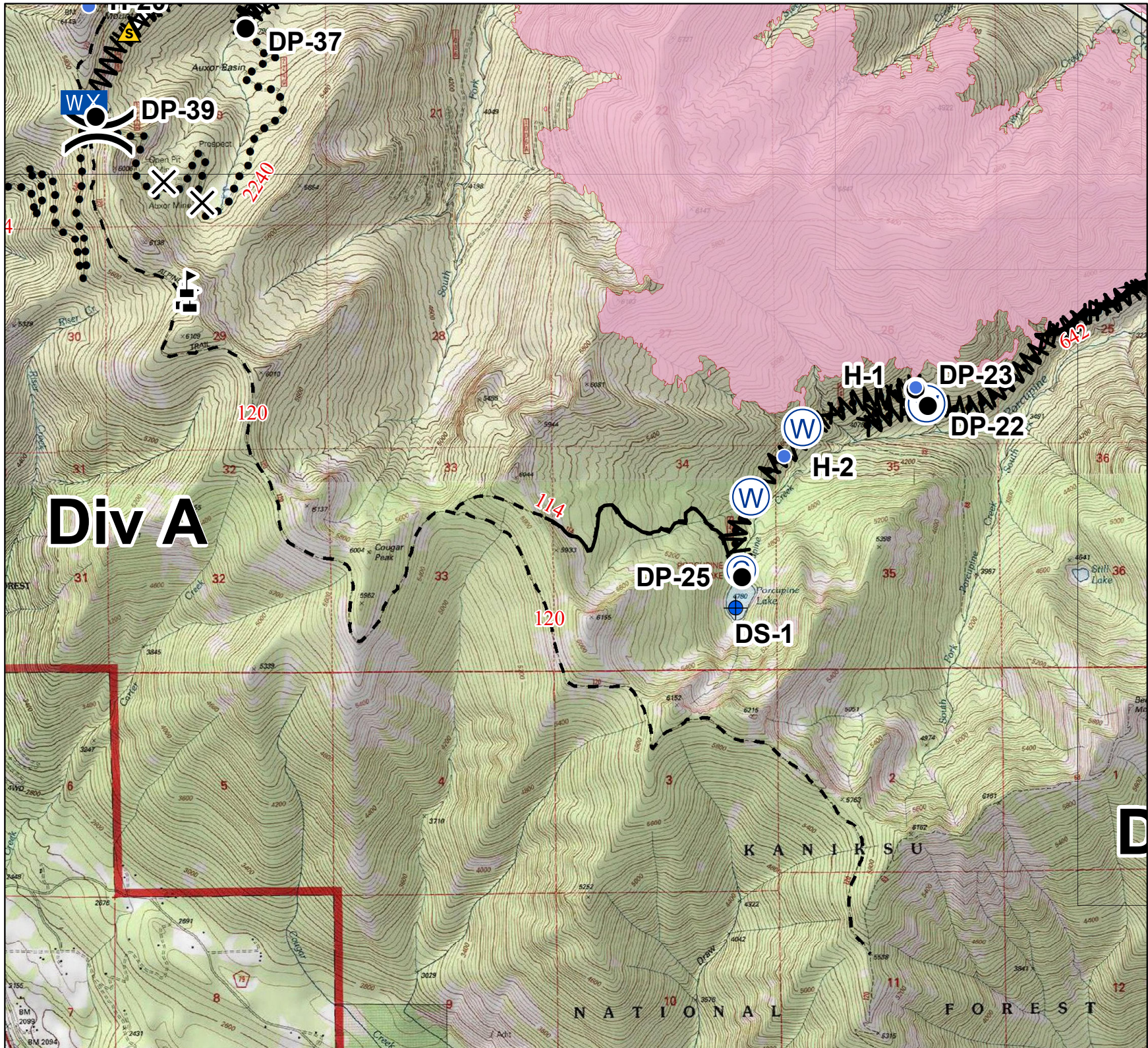


Miles

KW, 9/7/2018 @ 18:47 hrs

**Cougar Fire**  
**ID-IPF-000392**  
**September 8, 2018**  
**IAP Map**  
**Day Shift**  
**Approx 7,772 ac**  
**Recon Flight Sept. 6 1500 hrs**  
**Div A West**

- Fire Perimeter
- Trail
- Road
- OHV
- Completed Line
- Completed Hand Line
- Line Break Completed
- Camp
- Closure
- Dip Site
- Drop Point
- Helispot
- Mobile Weather Unit
- Safety Zone
- Water Source
- Value at Risk
- Division Break



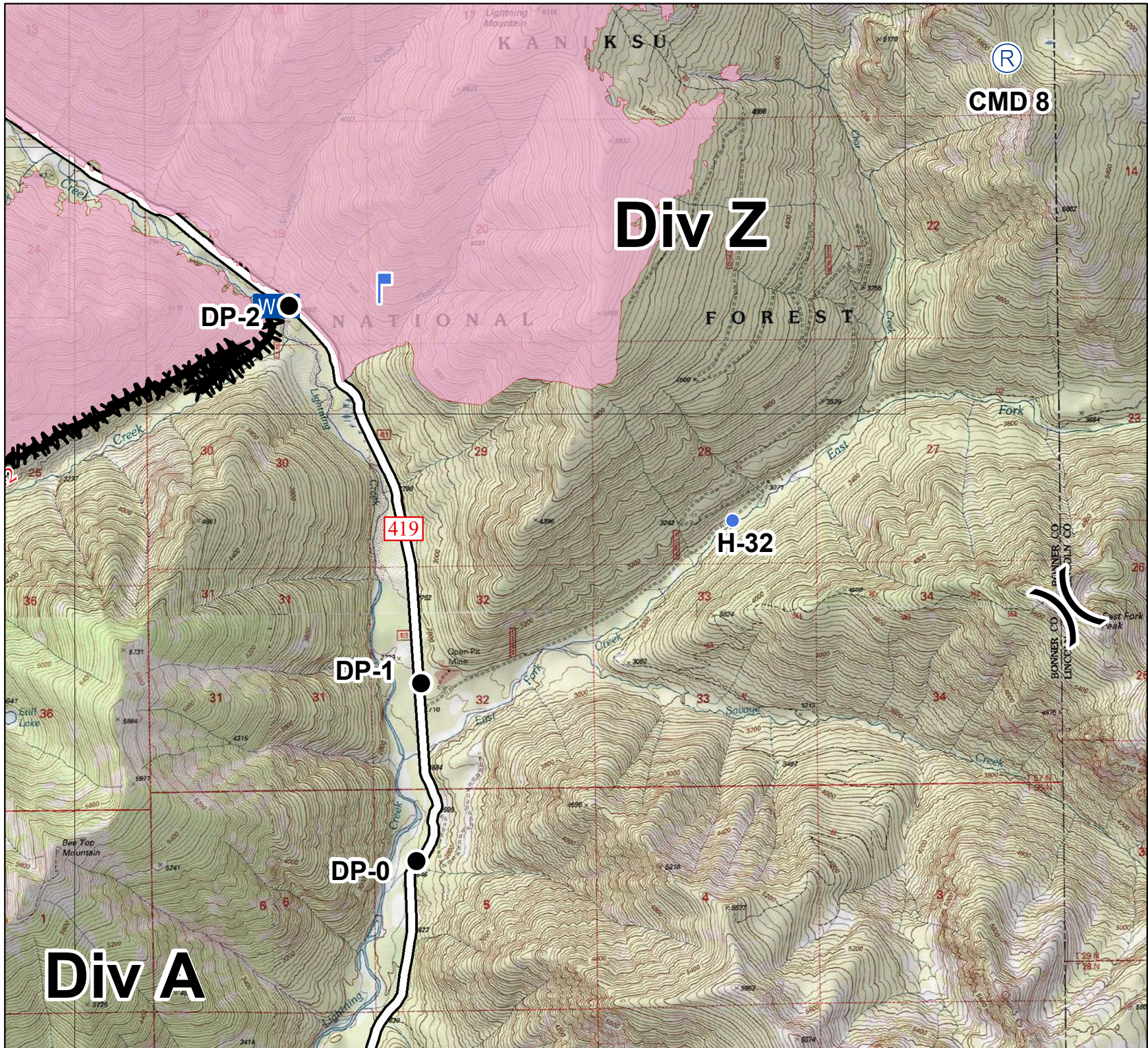
N












0      1/2      1

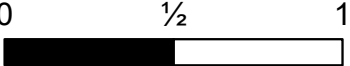
Miles

KW, 9/7/2018 @ 18:47 hrs

**Cougar Fire**  
**ID-IPF-000392**  
**September 8, 2018**  
**IAP Map**  
**Day Shift**  
**Approx 7,772 ac**  
 Recon Flight Sept. 6 1500 hrs  
**Div A East**



-  Fire Perimeter
-  Road
-  OHV
-  Completed Line
-  Line Break Completed
-  Drop Point
-  Helispot
-  Lookout
-  Mobile Weather Unit
-  Repeater
-  Division Break



Miles

KW, 9/7/2018 @ 18:47 hrs

**Div A**

**Div Z**

**CMD 8**

**DP-2**

**419**

**DP-1**

**DP-0**

**H-32**

BONNER CO  
LINCOLN CO