

Cougar Fire

ID-IPF-000392

September 9, 2018














IAP Map


Day Shift

Approx 7,772 ac

Recon Flight 09/06/18 15:00 hr

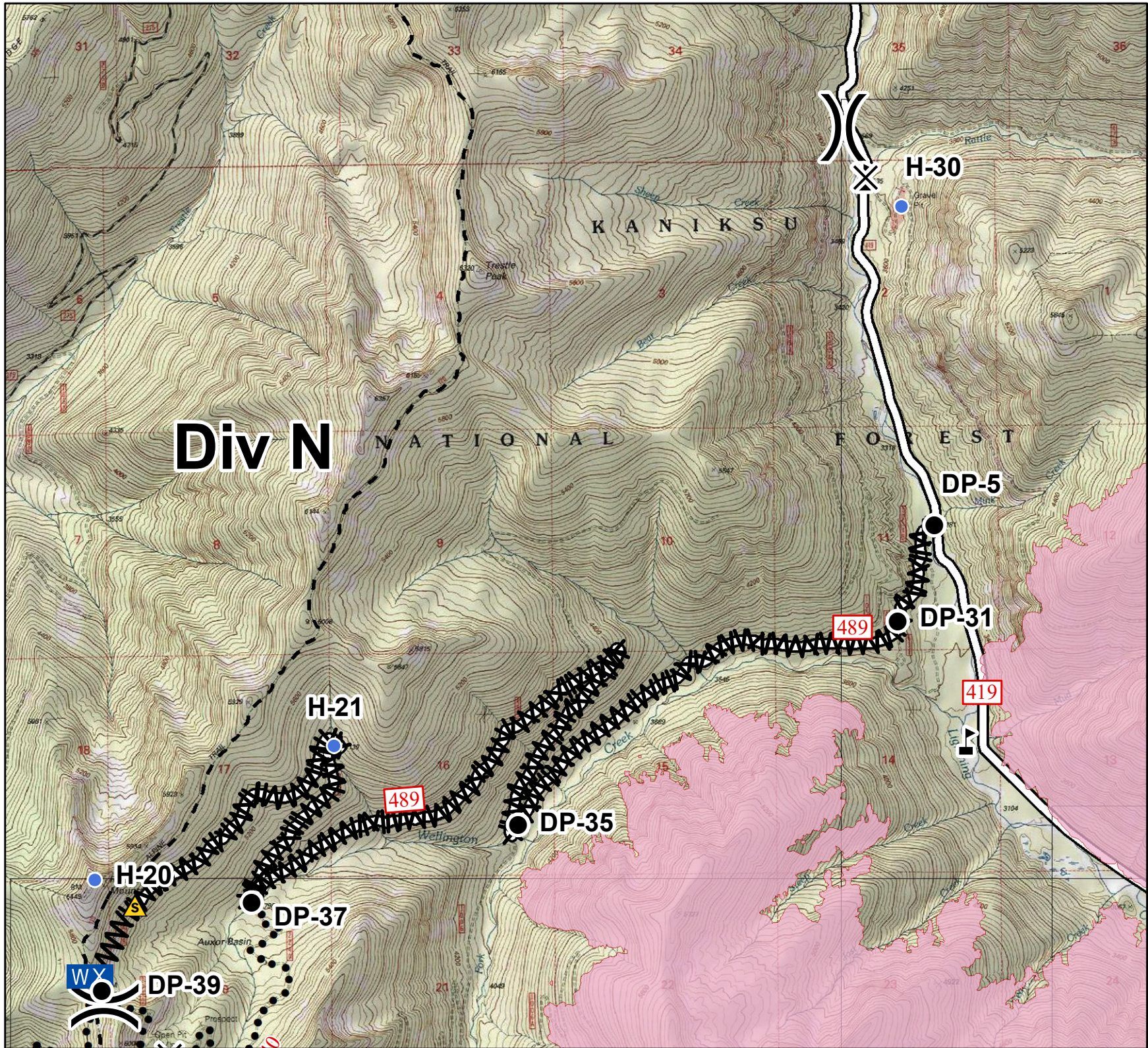
Div N

-  Fire Perimeter
-  Trail
-  Road
-  OHV
-  Line Break Completed
-  Completed Dozer Line
-  Closure
-  Drop Point
-  Helispot
-  Mobile Weather Unit
-  Safety Zone
-  Value at Risk
-  Division Break



















Miles

PJH, 9/8/2018 @ 16:52 hrs



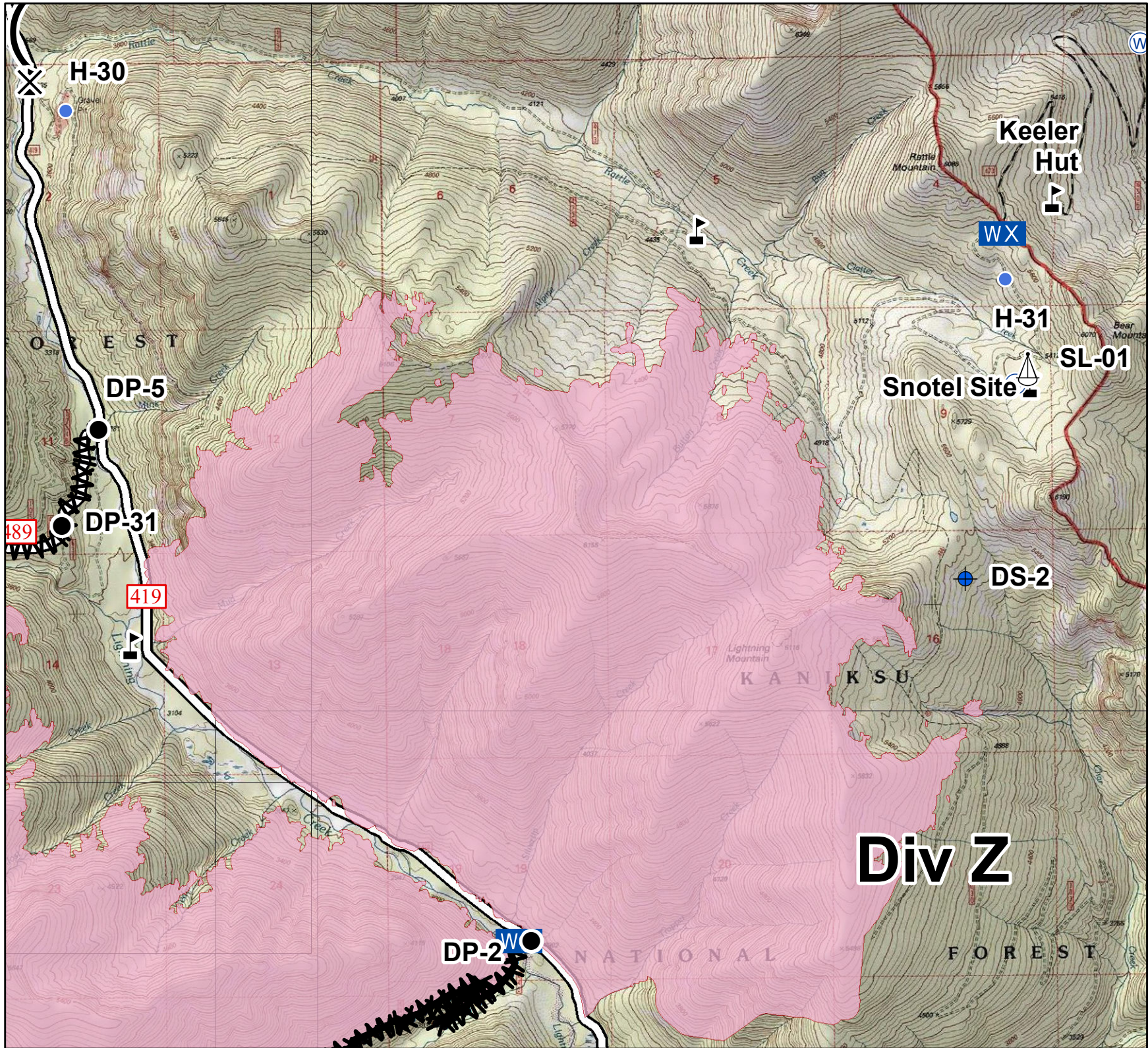
Cougar Fire
ID-IPF-000392
September 9, 2018
IAP Map
Day Shift
Approx 7,772 ac
 Recon Flight 09/06/18 15:00 hr
Div Z

-  Fire Perimeter
-  Road
-  OHV
-  Completed Line
-  Line Break Completed
-  Closure
-  Dip Site
-  Drop Point
-  Helispot
-  Mobile Weather Unit
-  Sling Site
-  Water Source
-  Value at Risk
-  Division Break




















Miles


PJH, 9/8/2018 @ 16:52 hrs




Cougar Fire
ID-IPF-000392
September 9, 2018
IAP Map
Day Shift
Approx 7,772 ac
 Recon Flight 09/06/18 15:00 hr
Div A West


-  Fire Perimeter
-  Trail
-  Road
-  OHV
-  Completed Line
-  Completed Hand Line
-  Line Break Completed
-  Camp
-  Closure
-  Dip Site
-  Drop Point
-  Helispot
-  Mobile Weather Unit
-  Safety Zone
-  Water Source
-  Value at Risk
-  Division Break

N



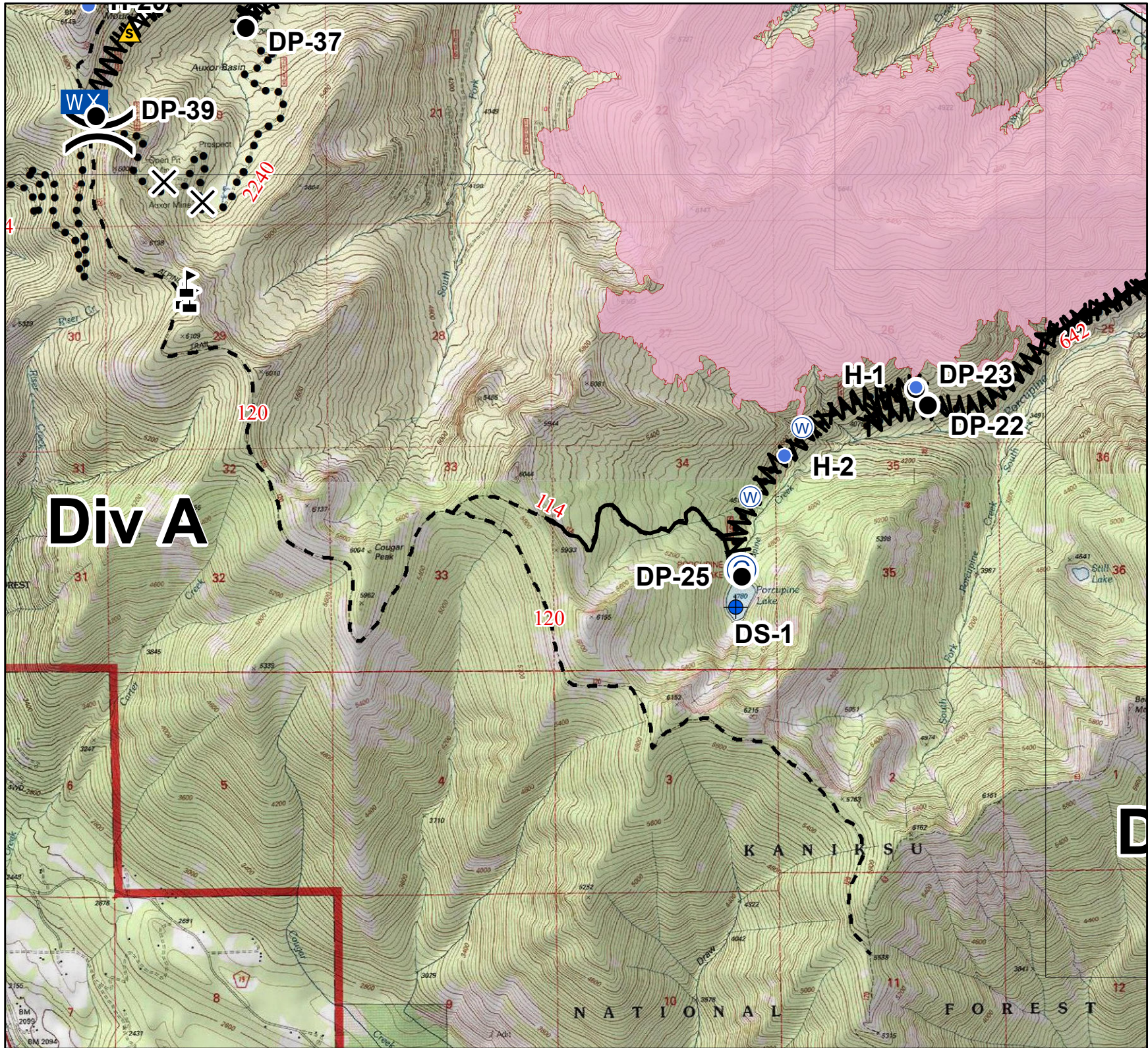


0 1/2 1

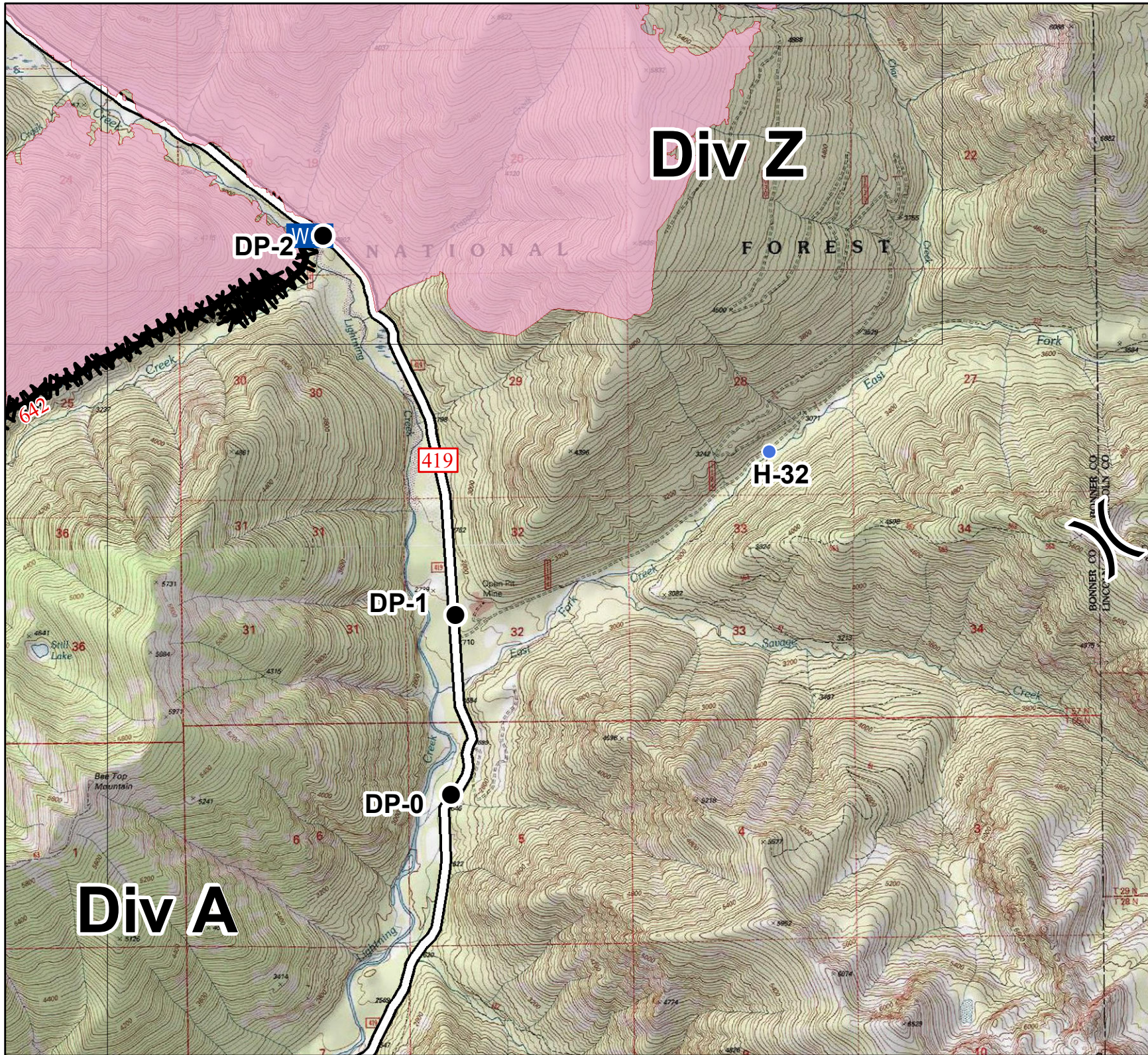


Miles

PJH, 9/8/2018 @ 16:52 hrs



Cougar Fire
ID-IPF-000392
September 9, 2018
IAP Map
Day Shift
Approx 7,772 ac
 Recon Flight 09/06/18 15:00 hr
Div A East



- Fire Perimeter
- Road
- OHV
- Completed Line
- Line Break Completed
- Drop Point
- Helispot
- Mobile Weather Unit
- Division Break

N

NIMO
 NATIONAL INCIDENT MANAGEMENT ORGANIZATION

0 1/2 1