
















Cougar Fire
ID-IPF-000392
September 10, 2018
IAP Map
Day Shift
Approx 7,861 ac
 IR Flight 09/10/18 01:15 hr
Div N

-  Fire Perimeter
-  Trail
-  Road
-  OHV
-  Line Break Completed
-  Completed Dozer Line
-  Hose Lay
-  Closure
-  Drop Point
-  Helispot
-  Mobile Weather Unit
-  Pump
-  Safety Zone
-  Value at Risk
-  Division Break

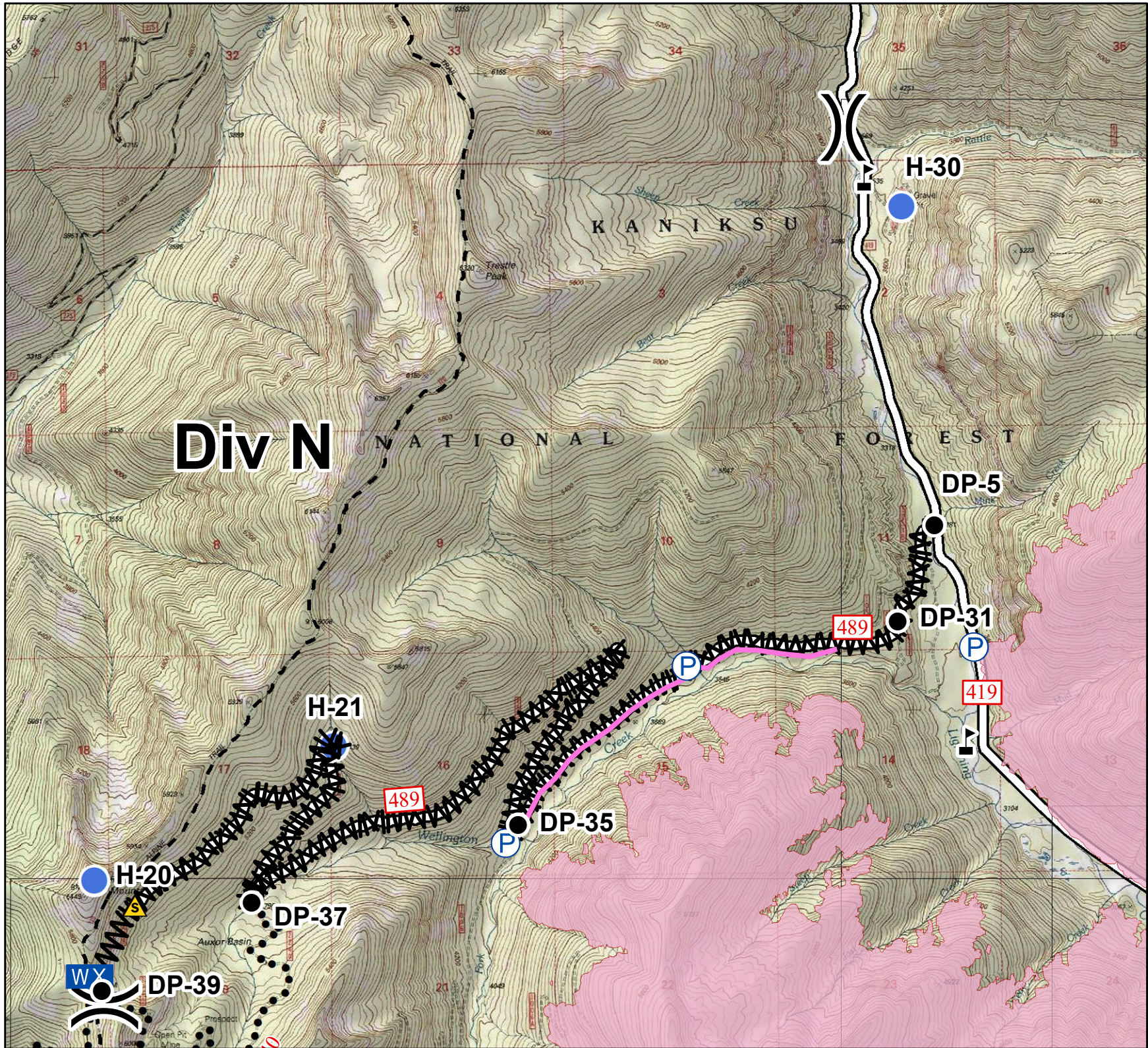
N



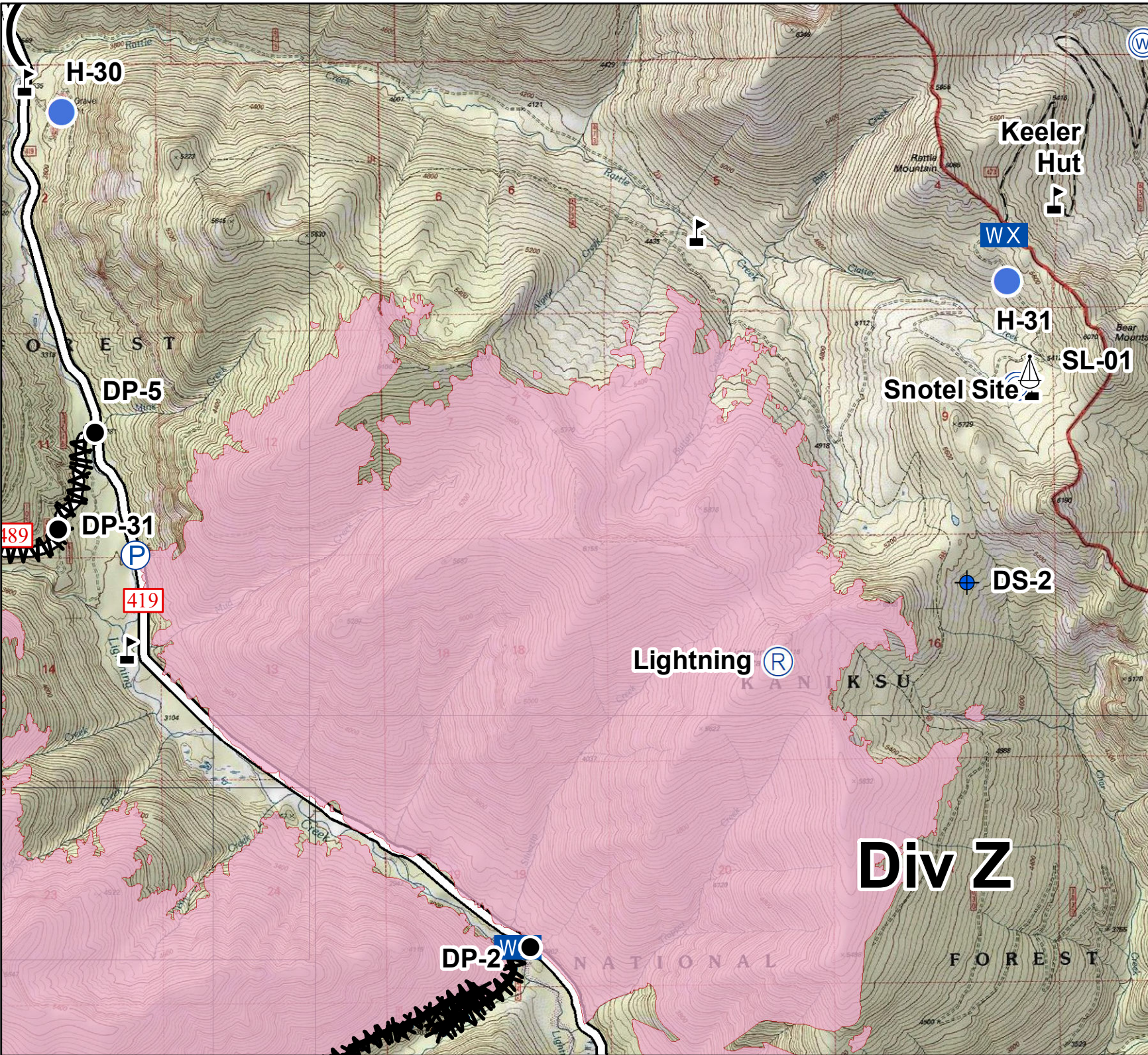




Miles




Cougar Fire
ID-IPF-000392
September 10, 2018
IAP Map
Day Shift
Approx 7,861 ac
 IR Flight 09/10/18 01:15 hr
Div Z




















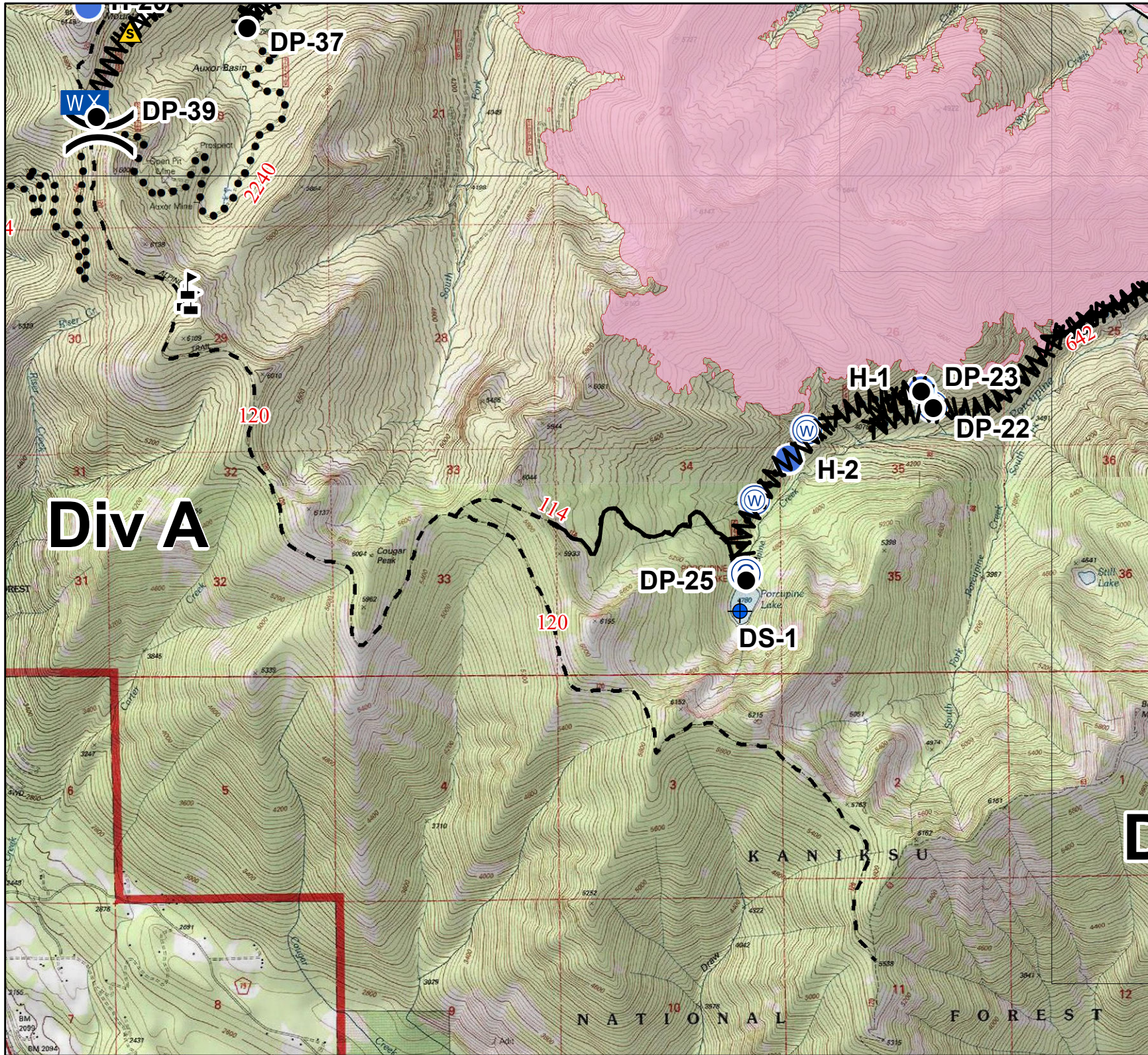
- Fire Perimeter
- Road
- OHV
- Completed Line
- Line Break Completed
- Closure
- Dip Site
- Drop Point
- Helispot
- Mobile Weather Unit
- Pump
- Sling Site
- Water Source
- Value at Risk
- Division Break

Div Z





Cougar Fire
ID-IPF-000392
September 10, 2018
IAP Map
Day Shift
Approx 7,861 ac
 IR Flight 09/10/18 01:15 hr
Div A West

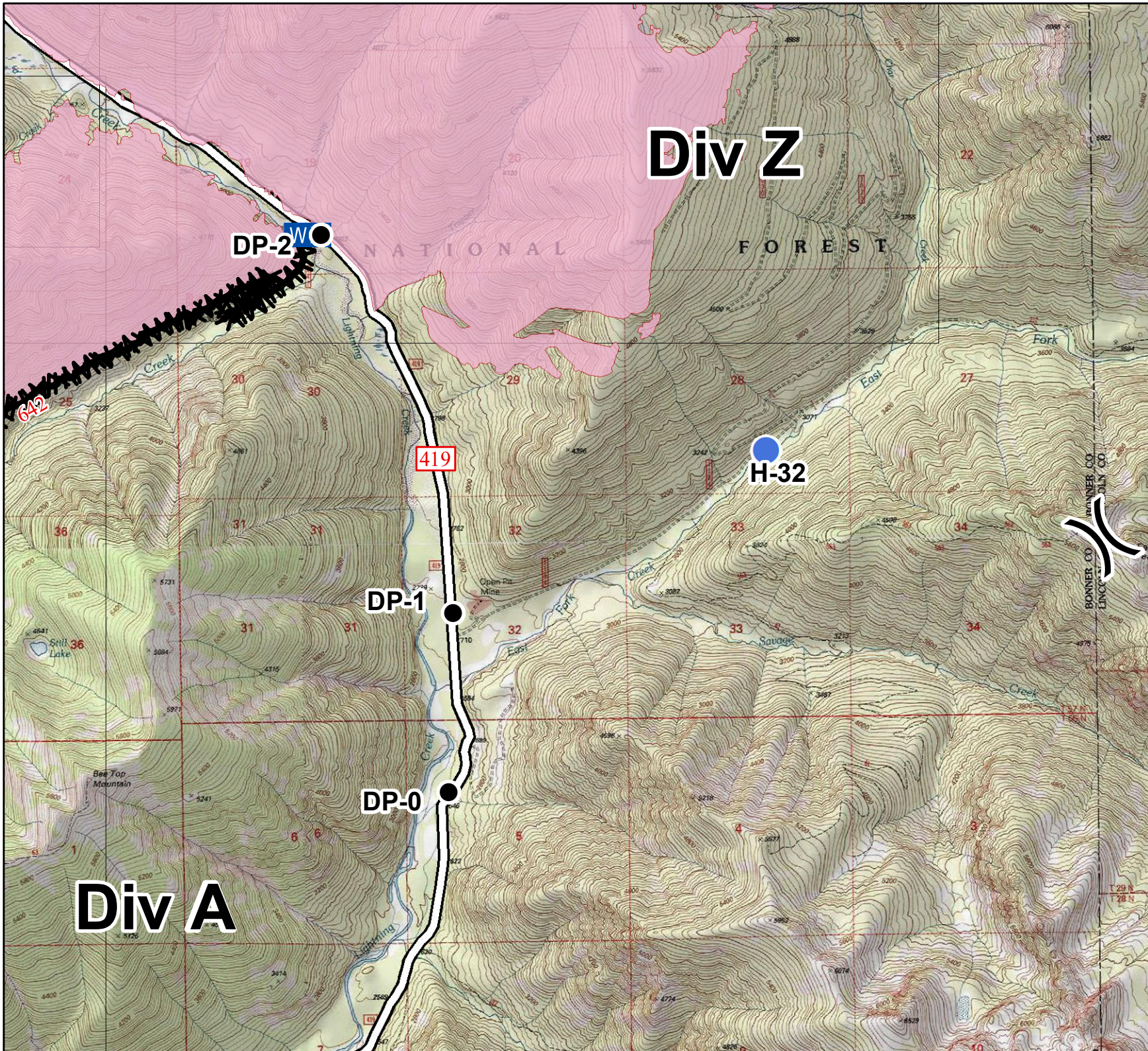
-  Fire Perimeter
-  Trail
-  Road
-  OHV
-  Completed Line
-  Completed Hand Line
-  Line Break Completed
-  Camp
-  Closure
-  Dip Site
-  Drop Point
-  Helispot
-  Mobile Weather Unit
-  Safety Zone
-  Water Source
-  Value at Risk
-  Division Break



Div A



Cougar Fire
ID-IPF-000392
September 10, 2018
IAP Map
Day Shift
Approx 7,861 ac
 IR Flight 09/10/18 01:15 hr
Div A East



- Fire Perimeter
- Road
- OHV
- Completed Line
- Line Break Completed
- Drop Point
- Helispot
- Mobile Weather Unit
- Division Break

N

0 1/2 1

Miles